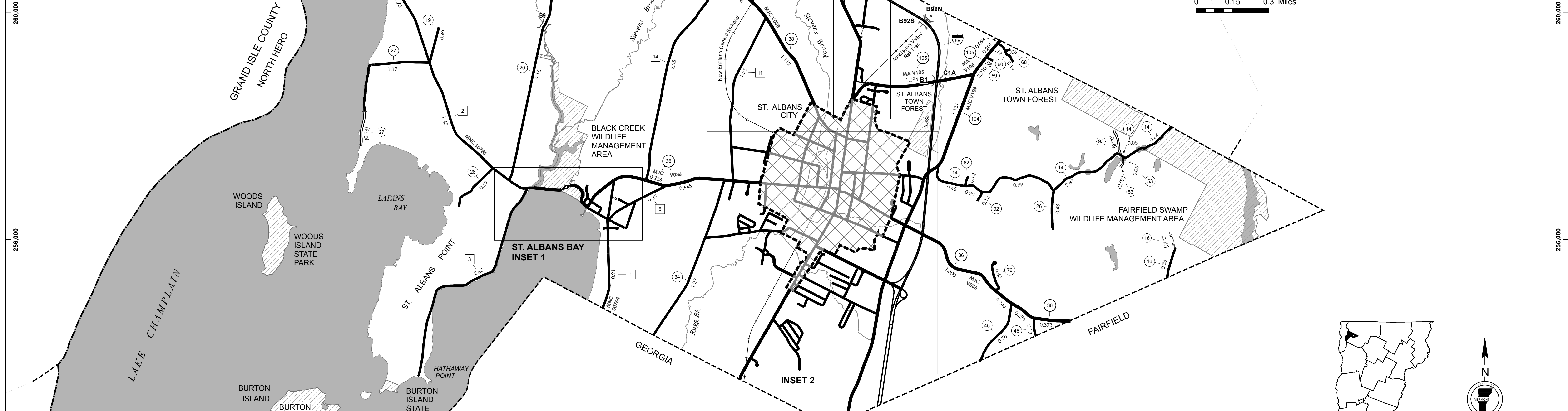
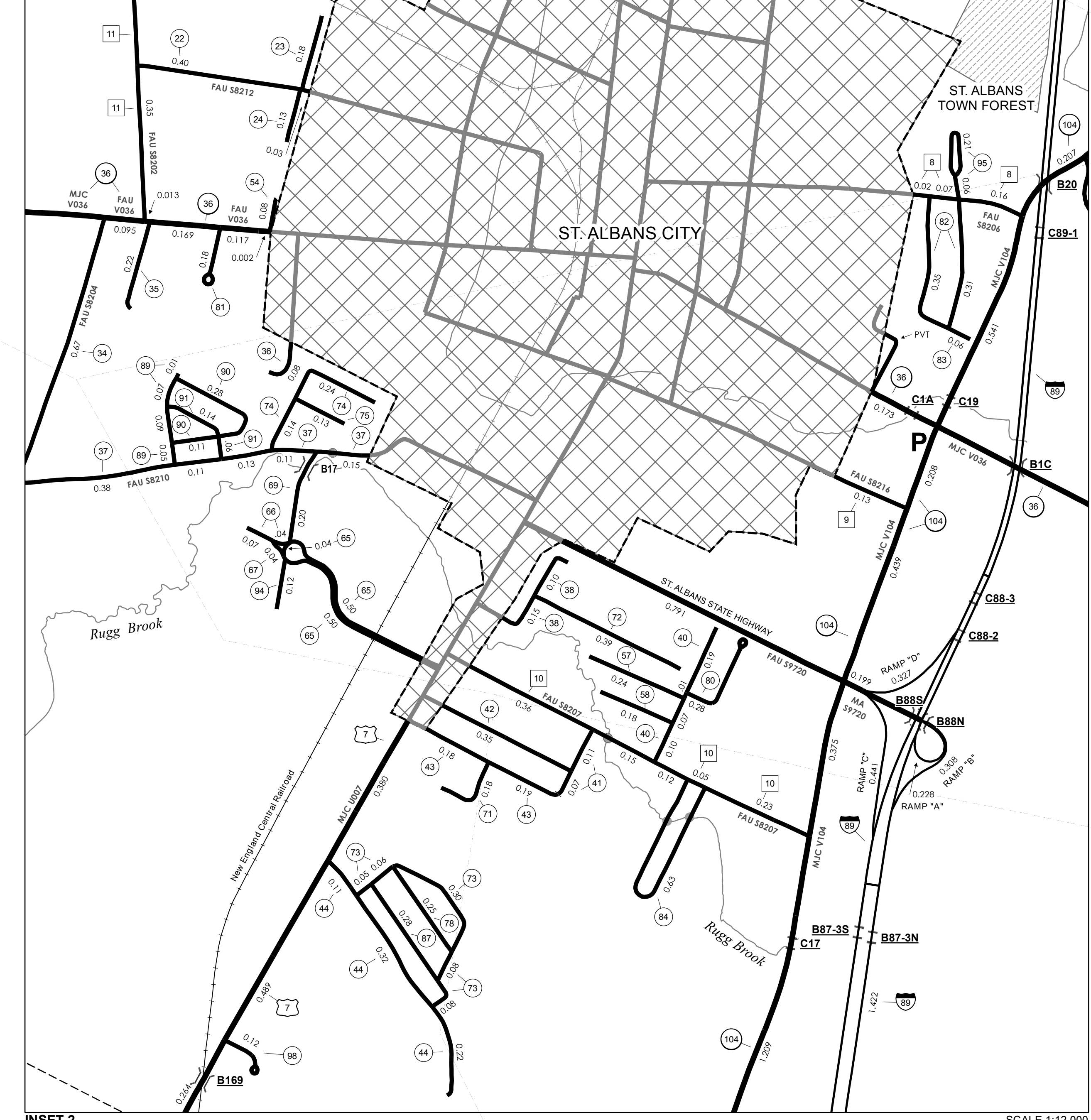
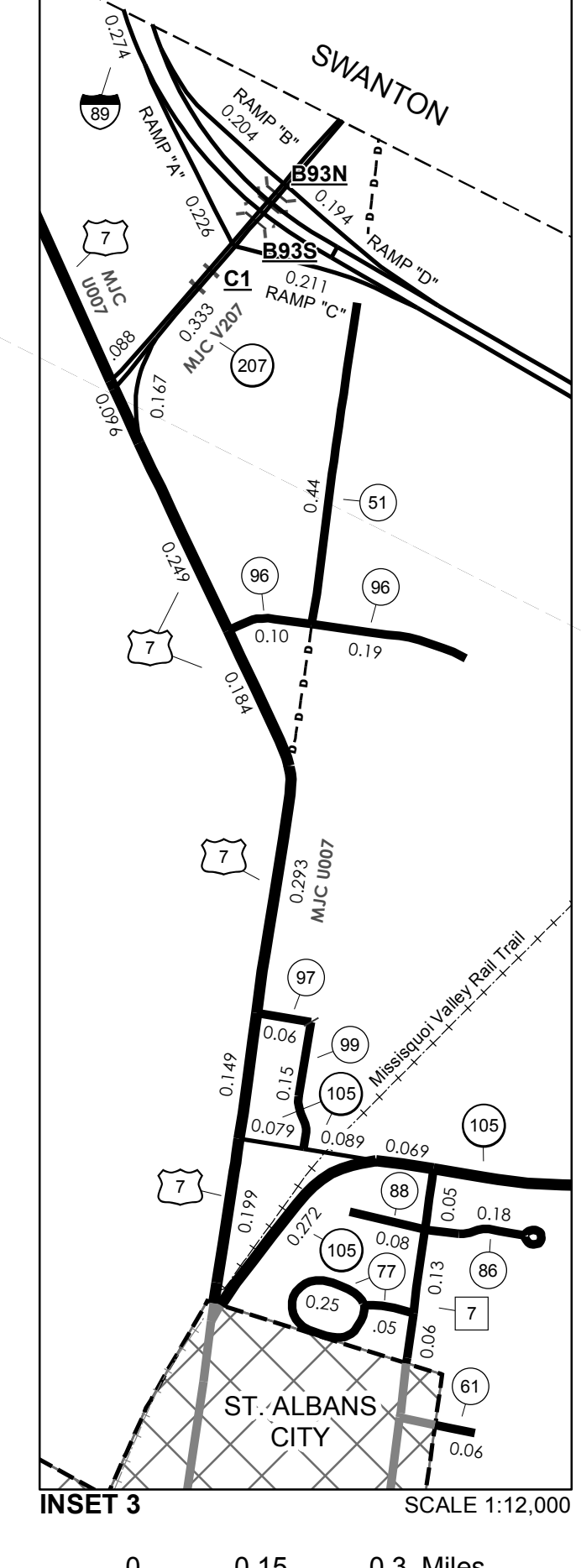
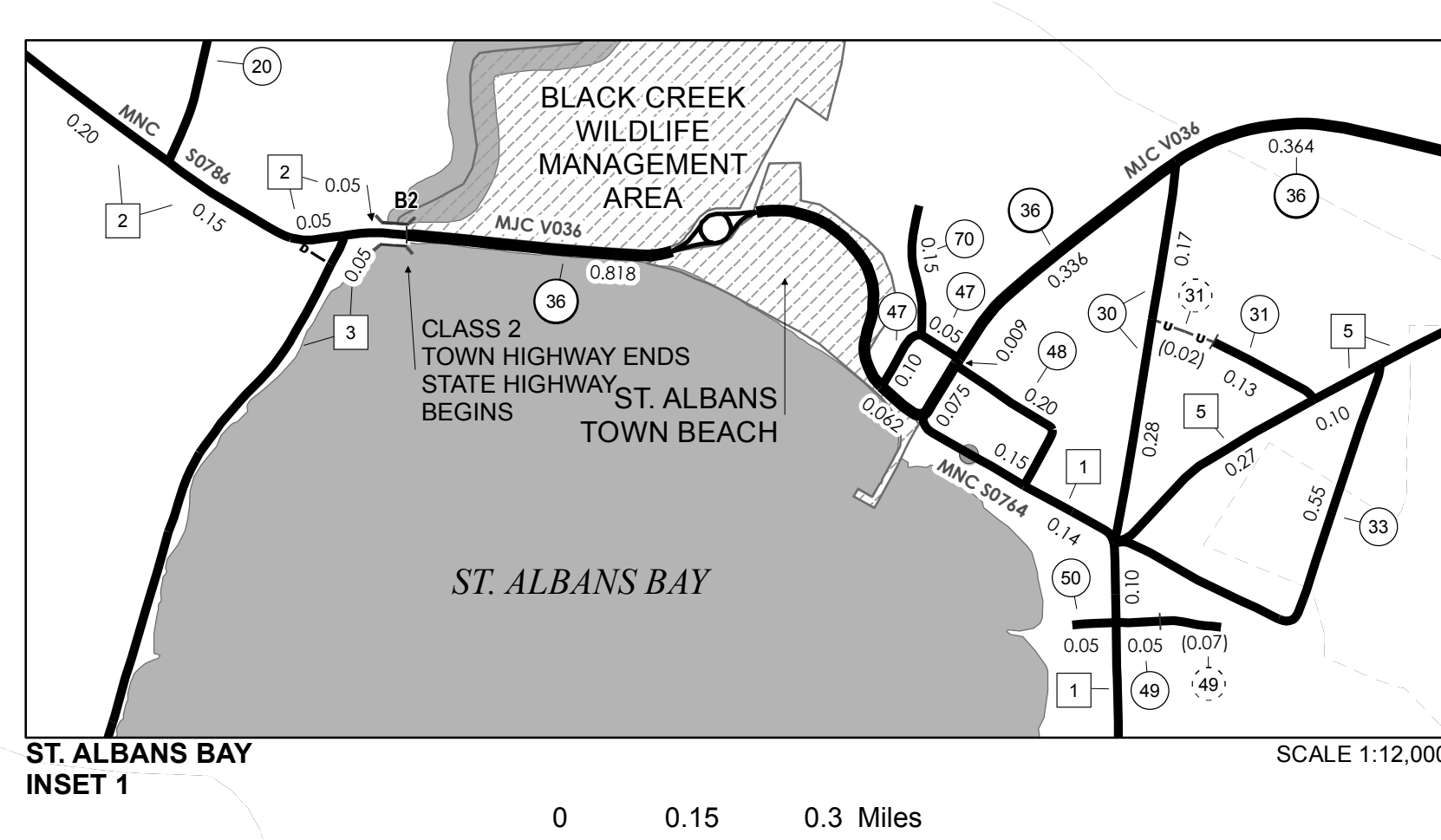


TOWN HWY. No.	LENGTH IN MILES CLASS 3	LENGTH IN MILES CLASS 4	TOWN HWY. No.	LENGTH IN MILES CLASS 3	LENGTH IN MILES CLASS 4
9	0.81		58	0.18	
11	0.35		59	0.08	
13		(0.20)	60	0.28	
14	3.20		61	0.06	
15	1.20		62	0.12	
16	0.35	(0.20)	65	1.04	
17		(0.02)	66	0.11	
18	0.58		67	0.04	
19	0.40		68	0.06	
20	3.15		69	0.20	
22	0.43		70	0.15	
23	0.18		71	0.18	
24	0.13		72	0.38	
26	0.43		73	0.57	
27	1.17	(0.38)	74	0.38	
28	0.59		75	0.13	
30	0.45		76	0.40	
31	0.13	(0.02)	77	0.30	
33	0.55		78	0.25	
34	1.90		79	0.11	
35	0.22		80	0.28	
36	0.08		81	0.18	
37	0.88		82	0.66	
38	0.25		83	0.06	
40	0.37		84	0.63	
41	0.18		85	0.44	
42	0.35		86	0.18	
43	0.37		87	0.28	
44	0.65		88	0.08	
45	0.78		89	0.22	
46	0.19		90	0.39	
47	0.15		91	0.20	
48	0.20		92	0.12	
49	0.05	(0.07)	93		
50	0.05	(0.07)	94	0.12	(0.28)
51	0.44		95	0.27	
53	0.05	(0.07)	96	0.29	
54	0.08		97	0.06	
56	0.17		98	0.12	
57	0.24		99	0.15	
TOTAL			31.51	1.24	

TOWN HWY. No.	LENGTH IN MILES "NOT UP TO STANDARD"
56	0.03
TOTAL	0.03

*The sections of the town highways listed above are legally Class 3, but have been deemed "Not Up To Standard" and are functionally Class 4 Town Highways



MILEAGE SUMMARY

CLASS 2		
TH-1	1.300	
TH-2	5.520	
TH-3	2.700	
TH-4	0.690	
TH-5	0.720	
TH-6	2.360	
TH-7	0.240	
TH-8	0.250	
TH-9	0.130	
TH-10	0.910	
TH-11	1.900	
TH-12	0.450	
TH-13	0.850	
TH-14	2.550	
TOTAL CLASS 2	20.570	
CLASS 3		
TOTAL CLASS 3	31.51	
TOTAL TOWN	52.080	
STATE HIGHWAY		
VT-36	5.323	
VT-38	3.345	
VT-104	4.110	
VT-105	1.930	
VT-207	0.421	
NSH-SASH	0.990	
TOTAL STATE HIGHWAY	16.119	
STATE HIGHWAY - Ramps		
VT-105	0.168	
VT-207	0.167	
TOTAL STATE HIGHWAY - Ramps	0.335	
US HIGHWAY		
US-7	2.897	
TOTAL US HIGHWAY	2.897	
TOTAL STATE	19.351	
INTERSTATE		
I-89	5.584	
TOTAL INTERSTATE	5.584	
INTERSTATE - Ramps		
I-89	2.139	
TOTAL INTERSTATE - Ramps	2.139	
TOTAL INTERSTATE	7.723	
TOTAL, TRAVELED HIGHWAYS, FEB. 10, 2014:	79.154	

(Excludes Class 4, Legal Trail, and Undeveloped Corridor Mileage)

VERMONT GENERAL HIGHWAY MAP
Town of St. Albans
 FRANKLIN COUNTY
 Transportation District #8

Prepared by the
 Vermont Agency of Transportation
 Division of Policy, Planning and Intermodal Development
 in cooperation with
 U.S. Department of Transportation
 Federal Highway Administration

Mileage as of February 10, 2014
 Map prepared October 07, 2014
 SCALE 1:31,680