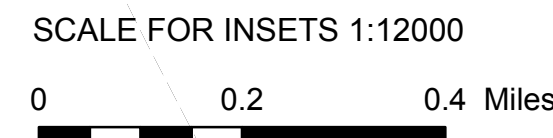
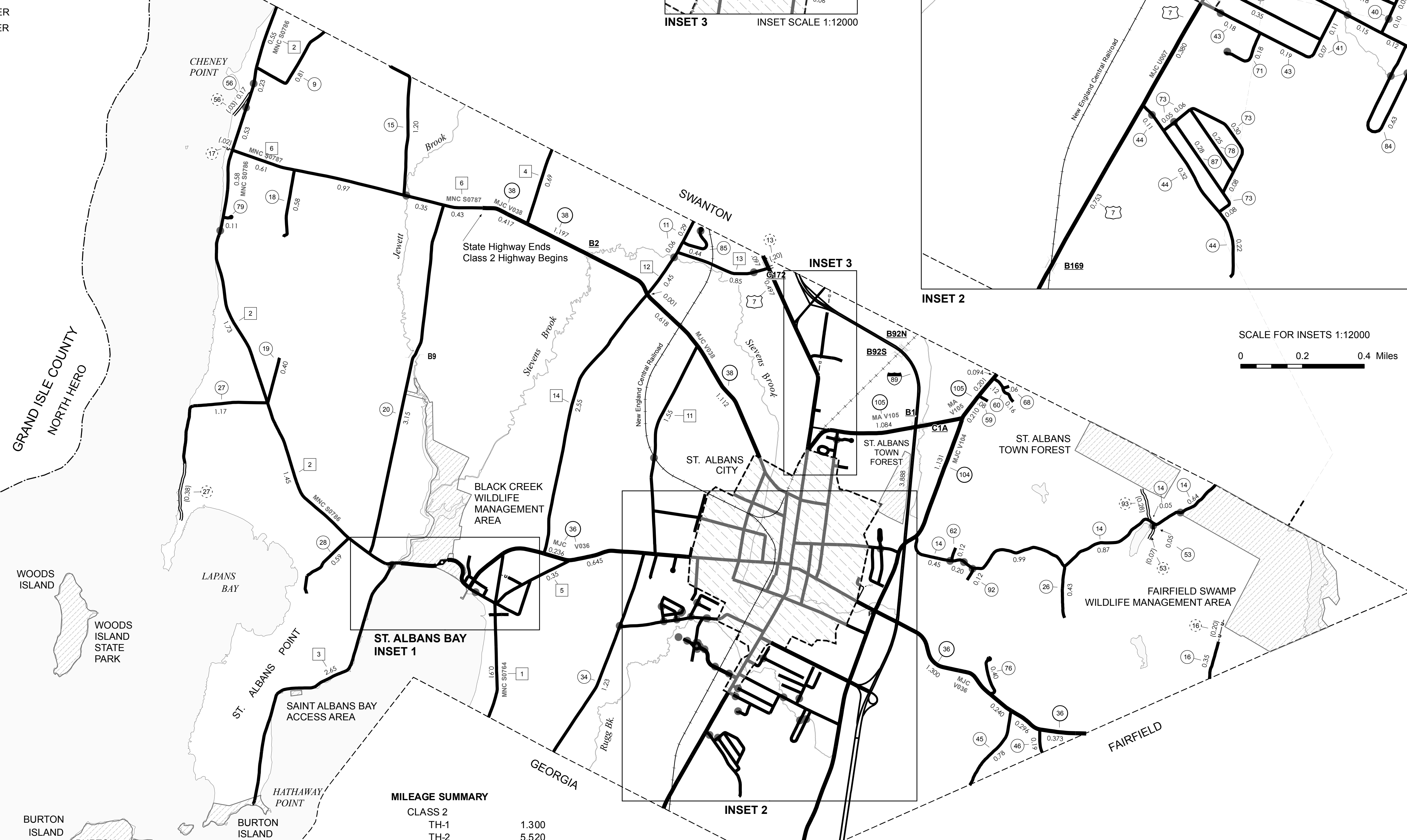
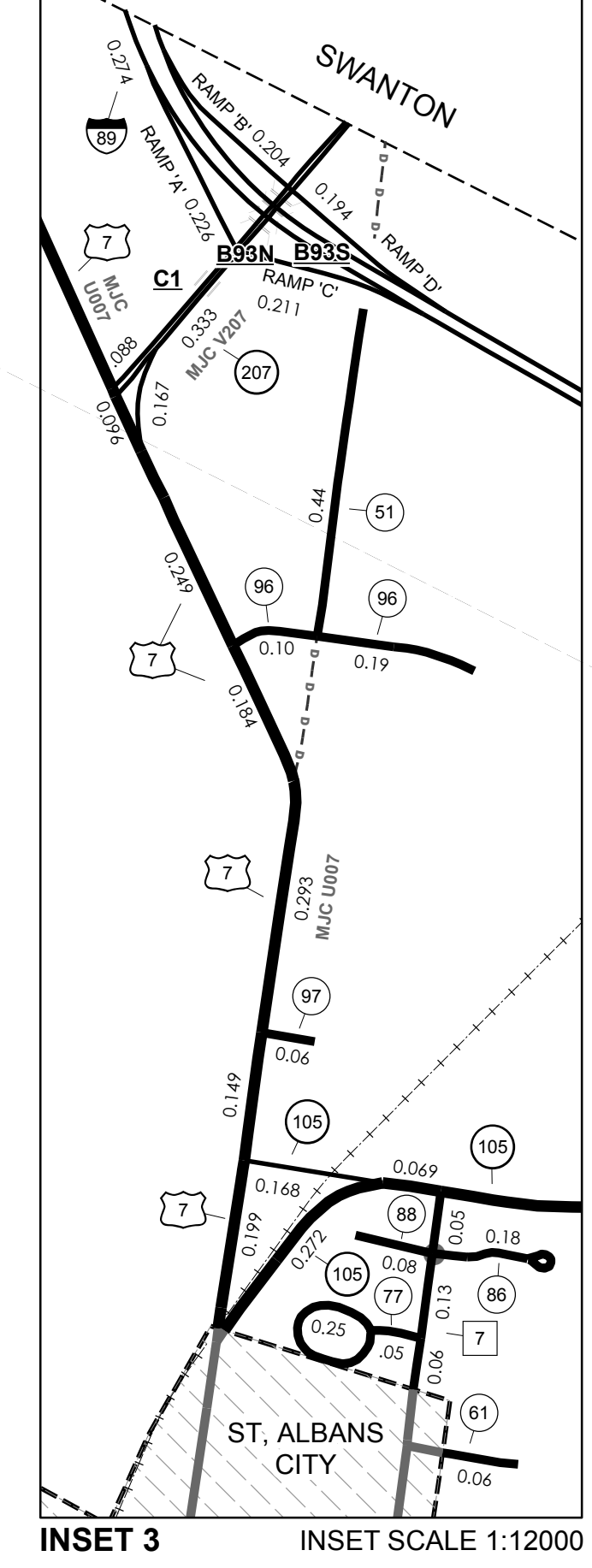
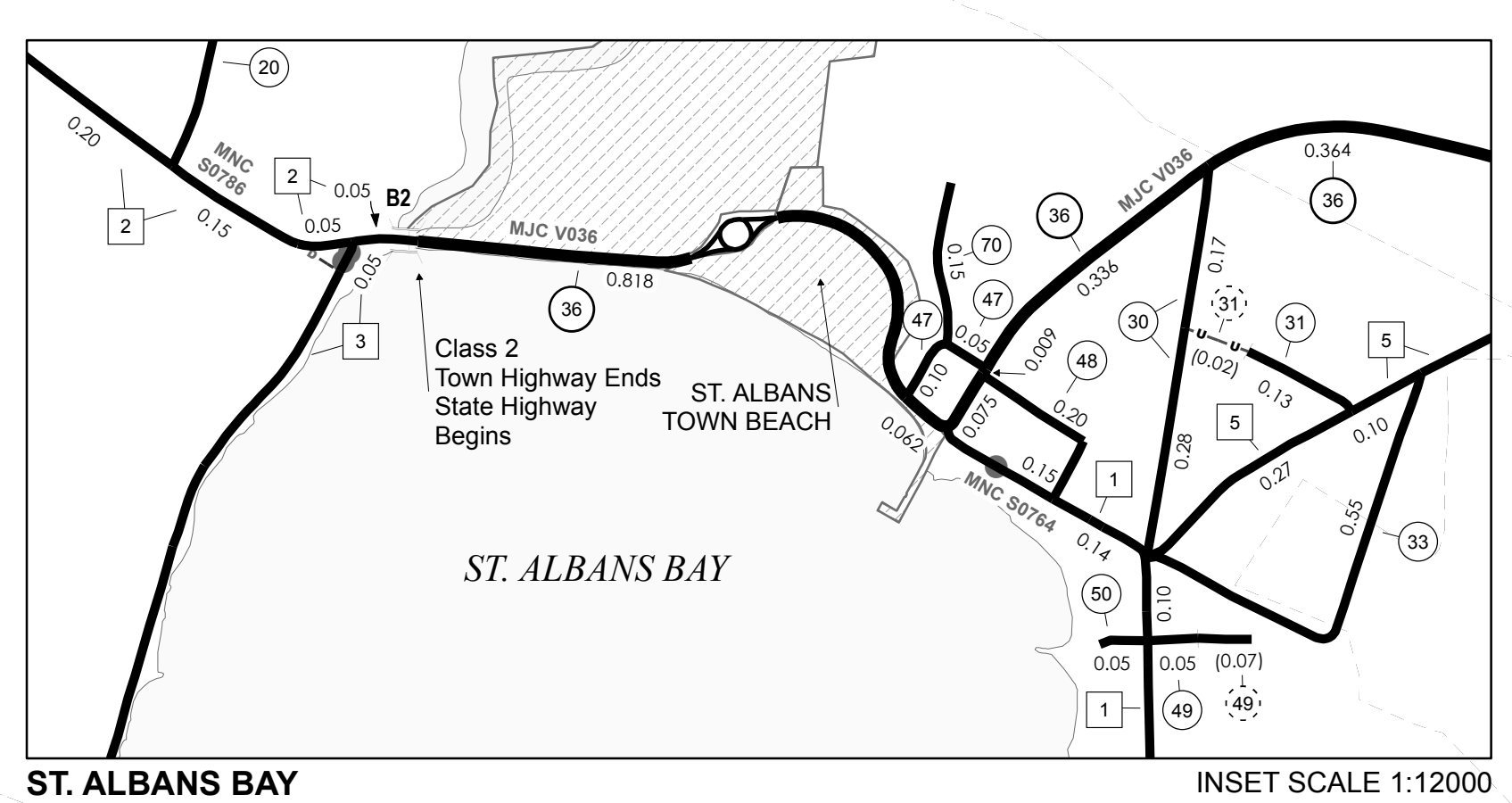


- HIGHWAYS**
- INTERSTATE
 - U.S. ROUTE
 - STATE ROUTE
 - CLASS 1
 - CLASS 2
 - CLASS 3
 - CLASS 4
- LEGAL TRAIL**
- INTERSTATE OR DIVIDED HIGHWAY
 - STATE - HARD SURFACE OR PAVED
 - TOWN - HARD SURFACE OR PAVED
 - GRAVEL
 - SOIL OR GRADED AND DRAINED EARTH
 - UNIMPROVED OR PRIMITIVE
 - IMPASSABLE OR UNTRAVELED
 - LEGAL TRAIL
 - DISCONTINUED
 - HIGHWAY CLASS CHANGE
 - RAILROAD
 - INACTIVE RAILROAD
 - PUBLIC LAND
- POLITICAL SUBDIVISIONS**
- STATE BOUNDARY
 - COUNTY BOUNDARY
 - TOWN BOUNDARY
 - VILLAGE BOUNDARY
 - URBAN COMPACT BOUNDARY
 - WATER BODIES
 - STREAM OR BROOK
- BRIDGE OR CULVERT**
- BRIDGE OR CULVERT GREATER THAN 20'
 - BRIDGE OR CULVERT 6' - 20'
 - TOWN SHORT STRUCTURE
- B34 / C34 STATE BRIDGE OR CULVERT IDENTIFIER**
B34 / C34 TOWN BRIDGE OR CULVERT IDENTIFIER
- P PARK AND RIDE**
- FEDERAL CLASSIFICATION IDENTIFIER**
- FAU URBAN ARTERIAL OR COLLECTOR
 - MA MINOR ARTERIAL
 - MJC MAJOR COLLECTOR
 - MNC MINOR COLLECTOR
 - PA PRINCIPAL ARTERIAL



DISCLAIMER:
 The untraveled highways (laid-out town highways), discontinued highways, and legal trails shown hereon are those of which the Agency of Transportation has record; others may exist.
 Highway and bridge data by the Agency of Transportation. All other data from the Vermont Center for Geographic Information.

MILEAGE SUMMARY

CLASS	TH-1	TH-2	TH-3	TH-4	TH-5	TH-6	TH-7	TH-8	TH-9	TH-10	TH-11	TH-12	TH-13	TH-14	TOTAL CLASS 2	
CLASS 2	1.300	5.520	2.700	0.690	0.720	2.360	0.240	0.250	0.130	0.910	1.900	0.450	0.850	2.550	20.570	
CLASS 3															TOTAL CLASS 3	31.240
TOTAL TOWN																51.810
STATE HIGHWAY															VT-36	5.323
															VT-38	3.345
															VT-104	4.110
															VT-105	1.930
															VT-207	0.421
ST. ALBANS STATE HIGHWAY																0.990
TOTAL STATE HIGHWAY																16.119
STATE HIGHWAY - Ramp															VT-105	0.168
															VT-207	0.167
TOTAL STATE HIGHWAY - Ramp																0.335
US HIGHWAY															US-7	2.897
TOTAL US HIGHWAY																2.897
TOTAL STATE																19.351
INTERSTATE															I-89	5.584
TOTAL INTERSTATE																5.584
INTERSTATE - Ramp															I-89	2.139
TOTAL INTERSTATE - Ramp																2.139
TOTAL INTERSTATE																7.723
TOTAL, TRAVELED HIGHWAYS, FEB. 10, 2010:																78.884
(Excludes Class 4 and Legal Trail Mileage)																

TOWN LENGTH IN MILES

TOWN NO.	CLASS 3	CLASS 4	
9	0.81	57	0.24
11	0.35	58	0.18
13	(0.20)	59	0.08
14	3.20	60	0.28
15	1.20	61	0.06
16	0.35	62	0.12
17	(0.02)	65	1.04
18	0.58	66	0.11
19	0.40	67	0.04
20	3.15	68	0.06
22	0.43	69	0.20
23	0.18	70	0.15
24	0.13	71	0.18
26	0.43	72	0.39
27	1.17	73	0.57
28	0.59	74	0.38
30	0.45	75	0.13
31	0.13	76	0.40
33	0.55	77	0.30
34	1.90	78	0.25
35	0.22	79	0.11
36	0.08	80	0.28
37	0.88	81	0.18
38	0.25	82	0.66
40	0.37	83	0.06
41	0.18	84	0.63
42	0.35	85	0.44
43	0.37	86	0.18
44	0.65	87	0.28
45	0.78	88	0.08
46	0.19	89	0.22
47	0.15	90	0.39
48	0.20	91	0.20
49	0.05	92	0.12
50	0.05	93	(0.28)
51	0.44	94	0.12
53	0.05	95	0.27
54	0.08	96	0.29
56	0.17	97	0.06
56	(0.03)	TOTAL	31.24 1.27

* This portion of town highway is Class 3, but is functionally Class 4

STRUCTURES - SURFACE WATER NOTE:

STRUCTURES:
 Town short structures (bridges or culverts from 6-feet to less than 20-feet) are drawn from the Vermont Online Bridge & Culvert Inventory Tool (VOBCIT) database.
 NOTE: Town shorts are not consistently tagged within VOBCIT.

SURFACE WATERS:
 The surface waters are from the Vermont Hydrological Dataset (VHD). Only the named streams are shown.

VERMONT GENERAL HIGHWAY MAP

Town of St. Albans

FRANKLIN COUNTY

Transportation District #8

Prepared by the
 Vermont Agency of Transportation
 Division of Planning, Outreach
 and Community Affairs
 in cooperation with
 U.S. Department of Transportation
 Federal Highway Administration

Mileage as of February 10, 2010
 Map prepared June 30, 2010

SCALE 1:31,680