

TOWN HWY. No.	LENGTH IN MILES CLASS 3	LENGTH IN MILES CLASS 4	TOWN HWY. No.	LENGTH IN MILES CLASS 3	LENGTH IN MILES CLASS 4
9	0.81		62	0.12	
11	0.35		65	1.04	
13		(0.20)	66	0.11	
14	3.20		67	0.04	
15	1.20		68	0.06	
16	0.35	(0.20)	69	0.20	
17		(0.02)	70	0.15	
18	0.58		71	0.18	
19	0.40		72	0.39	
20	3.15		73	0.57	
22	0.43		74	0.38	
23	0.18		75	0.13	
24	0.13		76	0.40	
26	0.43		77	0.30	
27	1.17	(0.38)	78	0.25	
28	0.59		79	0.11	
30	0.45		80	0.28	
31	0.13	(0.02)	81	0.18	
33	0.55		82	0.66	
34	1.90		83	0.06	
35	0.22		84	0.63	
36	0.08		85	0.44	
37	0.88		86	0.18	
38	0.25		87	0.28	
40	0.37		88	0.08	
41	0.18		89	0.22	
42	0.35		90	0.39	
43	0.37		91	0.20	
44	0.65		92	0.12	
45	0.78		93		(0.28)
46	0.19		94	0.12	
47	0.15		95	0.27	
48	0.20		96	0.84	
49	0.05	(0.07)	97	0.06	
50	0.05		98	0.12	
51	0.44		99	0.15	
53	0.05	(0.07)	100	0.80	
54	0.08		101	0.31	
56	0.17		102	0.07	
57	0.24		103	0.28	
58	0.18		104	0.10	
59	0.08		105	0.39	
60	0.28		106	0.25	
61	0.06		<b>TOTAL</b>	<b>34.26</b>	<b>1.24</b>

TOWN HWY. No.	LENGTH IN MILES "NOT UP TO STANDARD"
56	0.03
<b>TOTAL</b>	<b>0.03</b>

\*The sections of the town highways listed above are legally Class 3, but have been deemed "Not Up To Standard" and are functionally Class 4 Town Highways

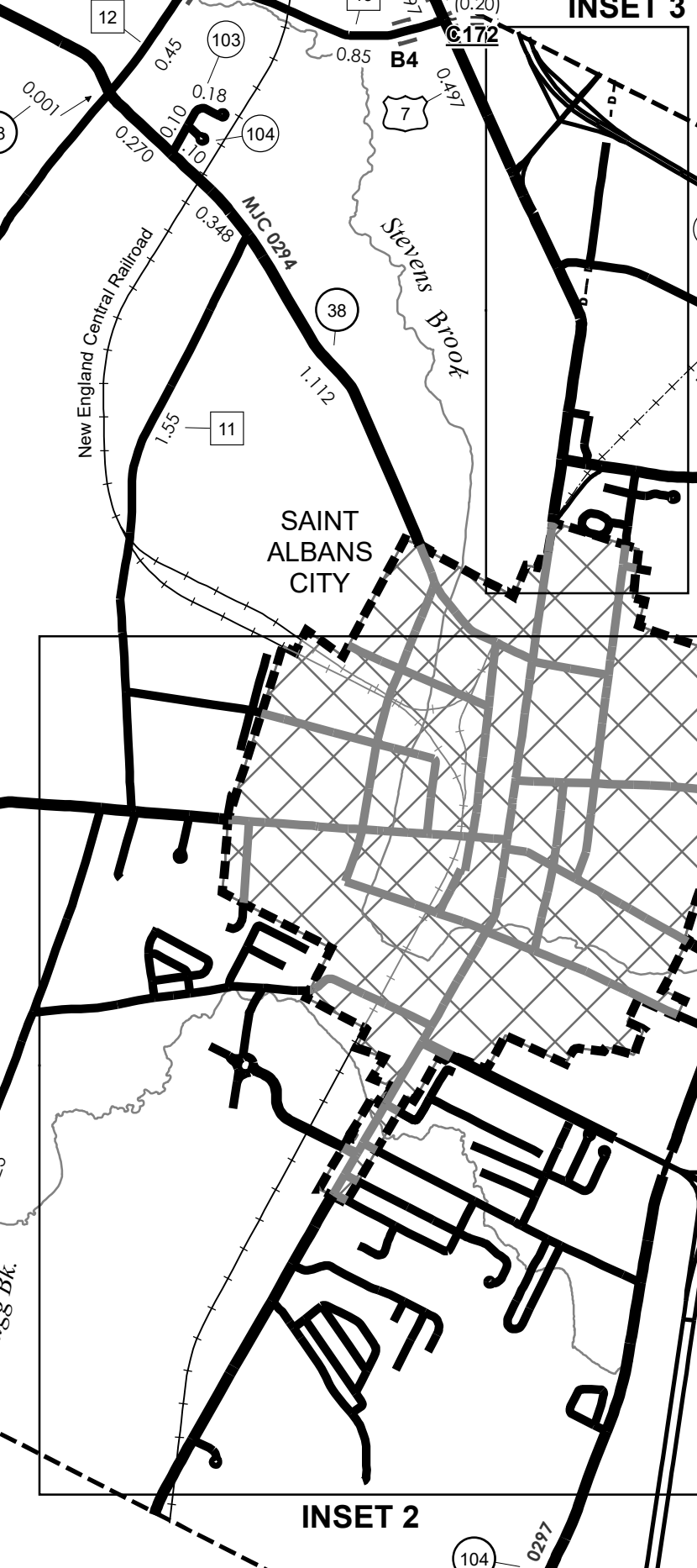
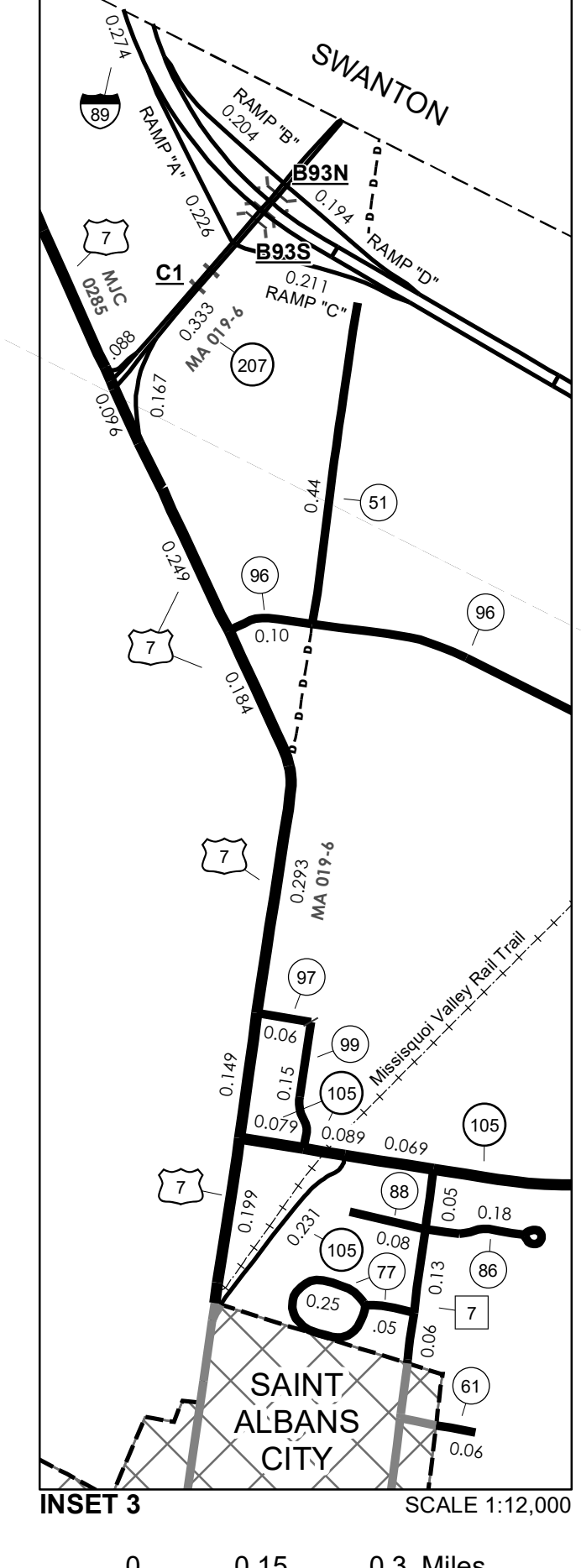
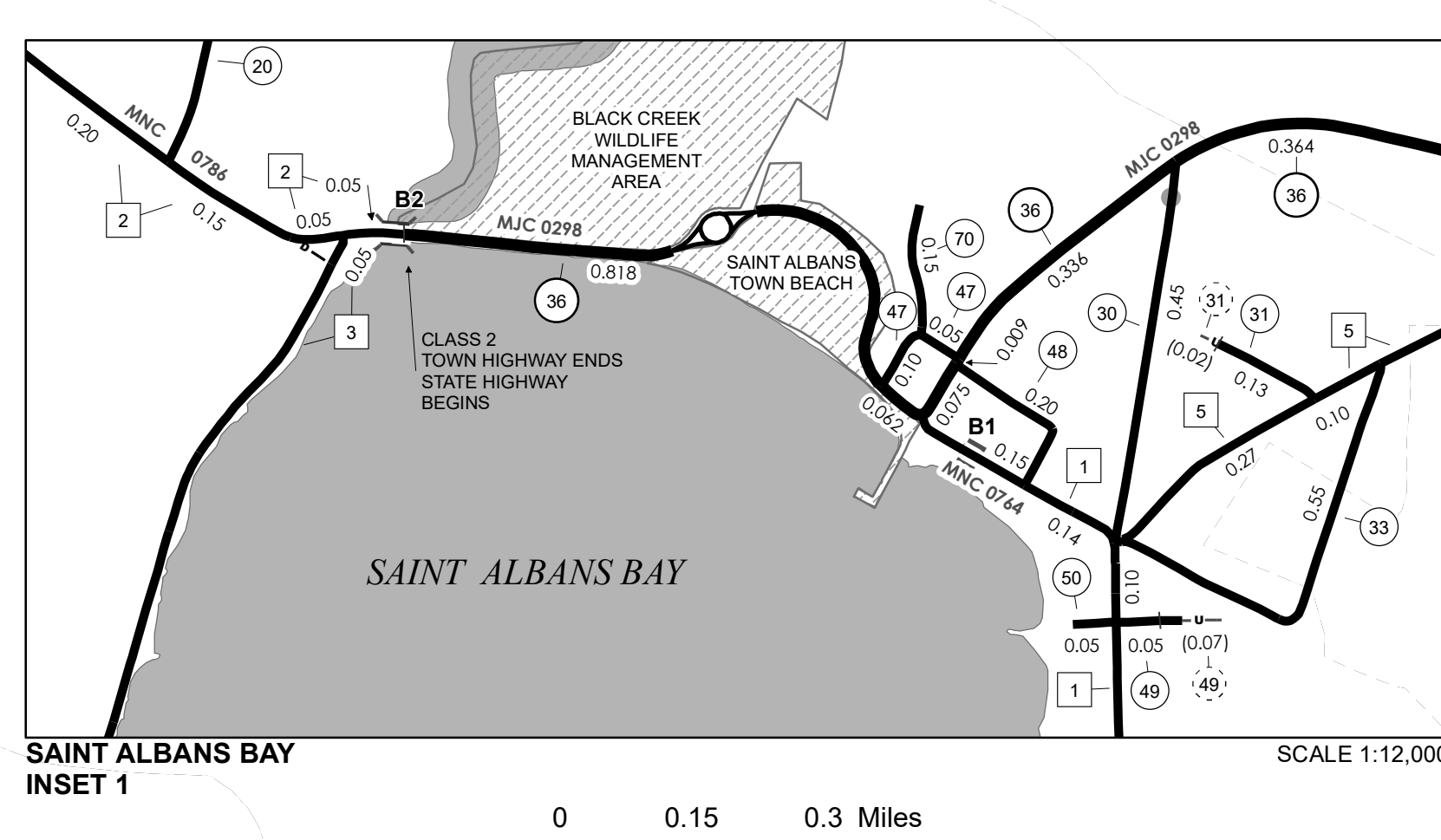
**DISCLAIMER:**  
The untraveled highways (laid-out town highways), discontinued highways, and legal trails herein are those of which the Agency of Transportation has record; others may exist.

Highway and bridge data by the Agency of Transportation. Town short structures drawn from the VT CULVERTS (formerly VOBCT) online database. All other data from the Vermont Open Geodata Portal. Only named streams shown.

Accessibility Statement: The Agency of Transportation is committed to ensuring accessibility and digital accessibility for all. If you need language assistance, reasonable accommodation, or alternative format, please email johnathan.croft@vermont.gov.

Vermont State Plane Coordinate System  
North American Datum of 1983  
SPCS\_Zone\_Identifier: 4400  
Geodetic Reference System 80  
4,000-meter grid, Easting - Northing

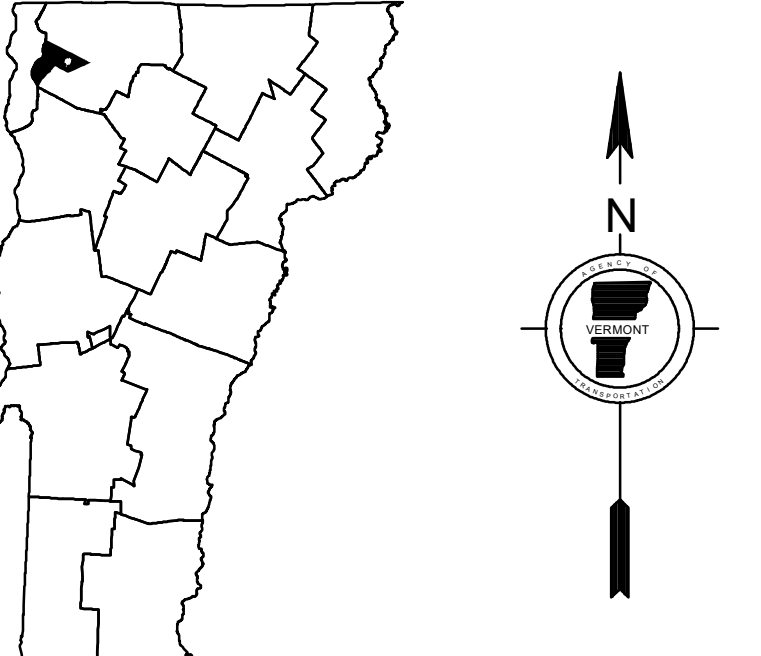
- HIGHWAYS**
- INTERSTATE
  - U.S. ROUTE
  - STATE ROUTE
  - CLASS 1
  - CLASS 2
  - CLASS 3
  - CLASS 4
  - LEGAL TRAIL
  - PARK AND RIDE
- INTERSTATE OR DIVIDED HIGHWAY  
STATE - HARD SURFACE OR PAVED  
TOWN - HARD SURFACE OR PAVED  
GRAVEL  
SOIL OR GRADED AND DRAINED EARTH  
UNIMPROVED OR PRIMITIVE  
IMPASSABLE OR UNTRAVELED  
LEGAL TRAIL  
DISCONTINUED  
HIGHWAY CLASS CHANGE  
RAILROAD  
INACTIVE RAILROAD  
PUBLIC LAND - NATIONAL FOREST  
PUBLIC LAND - STATE/MUNICIPAL  
NFR NATIONAL FOREST ROAD  
ACE ARMY CORPS OF ENGINEERS  
USGH UNITED STATES GOV. HWY.
- POLITICAL SUBDIVISIONS**
- STATE BOUNDARY
  - COUNTY BOUNDARY
  - TOWN BOUNDARY
  - VILLAGE BOUNDARY
  - URBAN COMPACT BOUNDARY
  - WATER BODY
  - STREAM OR BROOK
- BRIDGE OR CULVERT**
- BRIDGE OR CULVERT > 20'
  - BRIDGE OR CULVERT 6' - 20'
  - BIKE PATH STRUCTURE
  - VT CULVERT'S BRIDGE
  - VT CULVERT'S CULVERT > 6'
- FEDERAL CLASSIFICATION IDENTIFIER**
- MA MINOR ARTERIAL
  - MJC MAJOR COLLECTOR
  - MNC MINOR COLLECTOR
  - PA PRINCIPAL ARTERIAL
- B34 / C34 STATE BRIDGE OR CULVERT IDENTIFIER**  
**B34 / C34 TOWN BRIDGE OR CULVERT IDENTIFIER**



**MILEAGE SUMMARY**

CLASS 2		
TH-1	1.300	
TH-2	5.520	
TH-3	2.700	
TH-4	0.690	
TH-5	0.720	
TH-6	2.360	
TH-7	0.240	
TH-8	0.250	
TH-9	0.130	
TH-10	0.916	
TH-11	1.900	
TH-12	0.450	
TH-13	0.850	
TH-14	2.550	
<b>TOTAL CLASS 2</b>	<b>20.576</b>	
CLASS 3		
<b>TOTAL CLASS 3</b>	<b>34.26</b>	
<b>TOTAL TOWN</b>	<b>54.836</b>	
STATE HIGHWAY		
VT-36	5.323	
VT-38	3.345	
VT-104	4.110	
VT-105	1.828	
VT-207	0.421	
NSH-SASH	0.948	
<b>TOTAL STATE HIGHWAY</b>	<b>15.973</b>	
STATE HIGHWAY - Ramps		
VT-105	0.231	
VT-207	0.167	
<b>TOTAL STATE HIGHWAY - Ramps</b>	<b>0.398</b>	
US HIGHWAY		
US-7	2.897	
<b>TOTAL US HIGHWAY</b>	<b>2.897</b>	
<b>TOTAL STATE</b>	<b>19.268</b>	
INTERSTATE		
I-89	5.584	
<b>TOTAL INTERSTATE</b>	<b>5.584</b>	
INTERSTATE - Ramps		
I-89	2.139	
<b>TOTAL INTERSTATE - Ramps</b>	<b>2.139</b>	
<b>TOTAL INTERSTATE</b>	<b>7.723</b>	
<b>TOTAL, TRAVELED HIGHWAYS, FEB. 10, 2026:</b>	<b>81.827</b>	

(Excludes Class 4 and Legal Trail Mileage)



**VERMONT GENERAL HIGHWAY MAP**  
**Town of Saint Albans**  
FRANKLIN COUNTY  
Transportation District #8

Prepared by the  
Vermont Agency of Transportation  
Division of Policy, Planning and Intermodal Development  
in cooperation with  
U.S. Department of Transportation  
Federal Highway Administration

Mileage as of February 10, 2026  
Map prepared June 04, 2026  
SCALE 1:31,680