SAINT ALBANS TOWN, FRANKLIN COUNTY - 2023

TOWN HWY. No.	LENGTH IN MILES CLASS 3	CLASS 4
9	0.81	
11	0.35	
13		(0.20)
14	3.20	
15	1.20	
16	0.35	(0.20)
17		(0.02)
18	0.58	
19	0.40	
20	3.15	
22	0.43	
23	0.18	
24	0.13	
26	0.43	
27	1.17	(0.38)
28	0.59	
30	0.45	
31	0.13	(0.02)
33	0.55	
34	1.90	
35	0.22	
36	0.08	
37	0.88	
38	0.25	
40	0.37	
41	0.18	
42	0.35	
43	0.37	
44	0.65	
45	0.78	
46	0.19	
47	0.15	
48	0.20	
49	0.05	(0.07)
50	0.05	
51	0.44	
53	0.05	(0.07)
54	0.08	
56	0.17	
57	0.24	
58	0.18	
59	0.08	
60	0.28	
61	0.06	
62	0.12	
65	1.04	
66	0.11	
67	0.04	
68	0.06	
69	0.20	
70	0.15	
71	0.18	
72	0.39	
73	0.57	
74	0.38	
75	0.13	
76	0.40	
77	0.30	
78	0.25	
79	0.11	
80	0.28	
81	0.18	
82	0.66	
83	0.06	
84	0.63	
85	0.44	
86	0.18	
87	0.28	
88	0.08	
89	0.22	
90	0.39	
91	0.20	
92	0.12	
93		(0.28)
94	0.12	
95	0.27	
96	0.84	
97	0.06	
98	0.12	
99	0.15	
100	0.70	
101	0.31	
102	0.07	
103	0.28	
104	0.10	
105	0.39	
106	0.25	
TOTAL	34.16	1.24

TOWN HWY. No.	LENGTH IN MILES "NOT UP TO STANDARD"
56	(0.03)
TOTAL	0.03

* The sections of the town highways listed above are legally Class 3, but have been deemed "Not Up To Standard" and are functionally Class 4 Town Highways

DISCLAIMER:
The untraveled highways (laid-out town highways), discontinued highways, and legal trails hereon are those of which the Agency of Transportation has record; others may exist.

Highway and bridge data by the Agency of Transportation. Town short structures drawn from the VTCULVERTS (formerly VOBCIT) online database. All other data from the Vermont Open Geodata Portal. Only named streams shown.

Vermont State Plane Coordinate System
North American Datum of 1983
SPCS_Zone_Identifier: 4400
Geodetic Reference System 80
4,000-meter grid, Easting - Northing

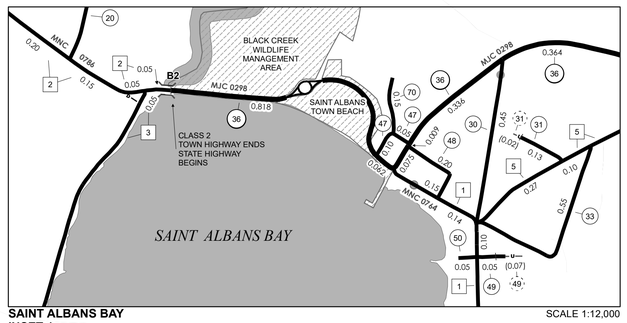

SAINT ALBANS BAY
INSET 1
SCALE 1:12,000
0 0.15 0.3 Miles

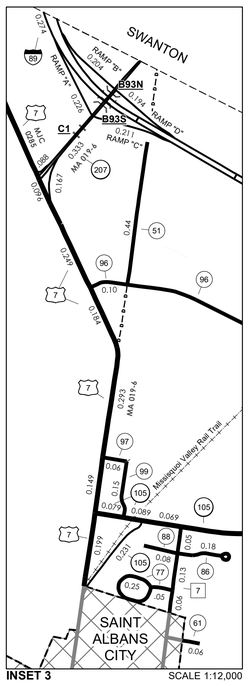

INSET 3
SCALE 1:12,000
0 0.15 0.3 Miles

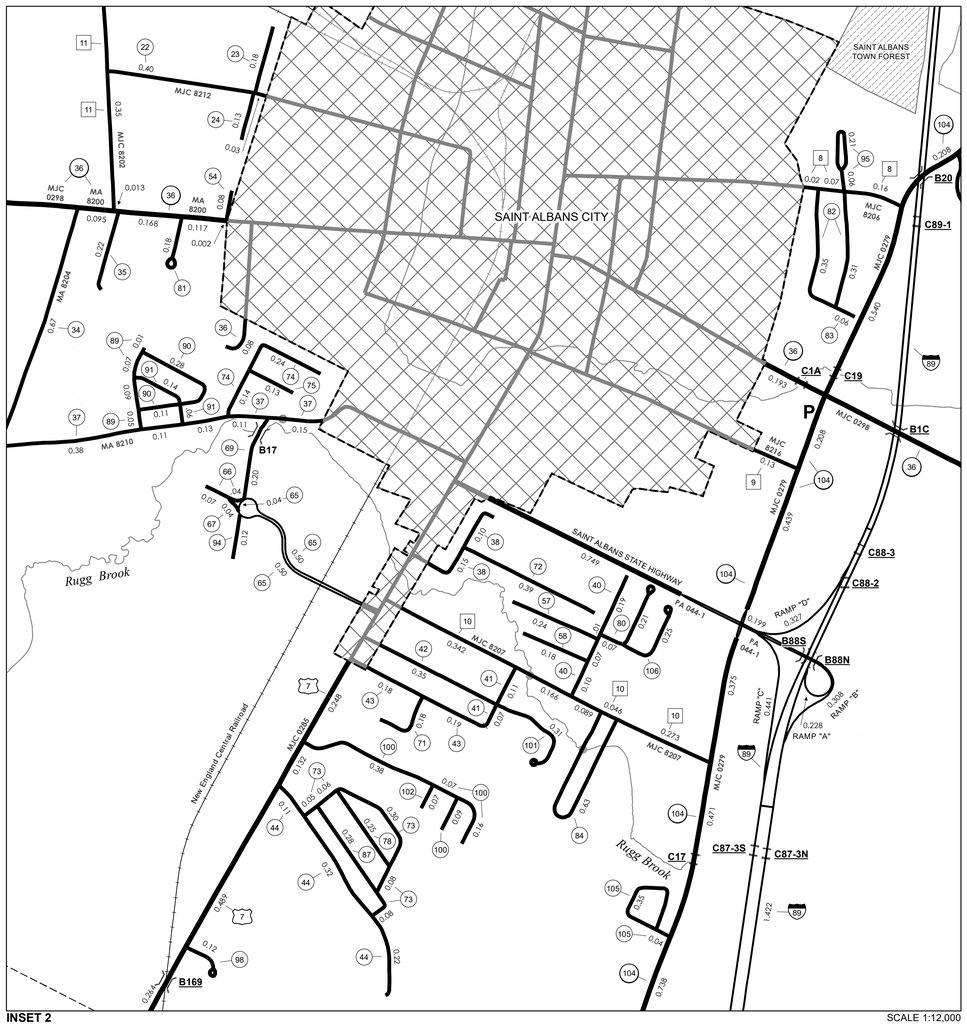

INSET 2
SCALE 1:12,000
0 0.15 0.3 Miles

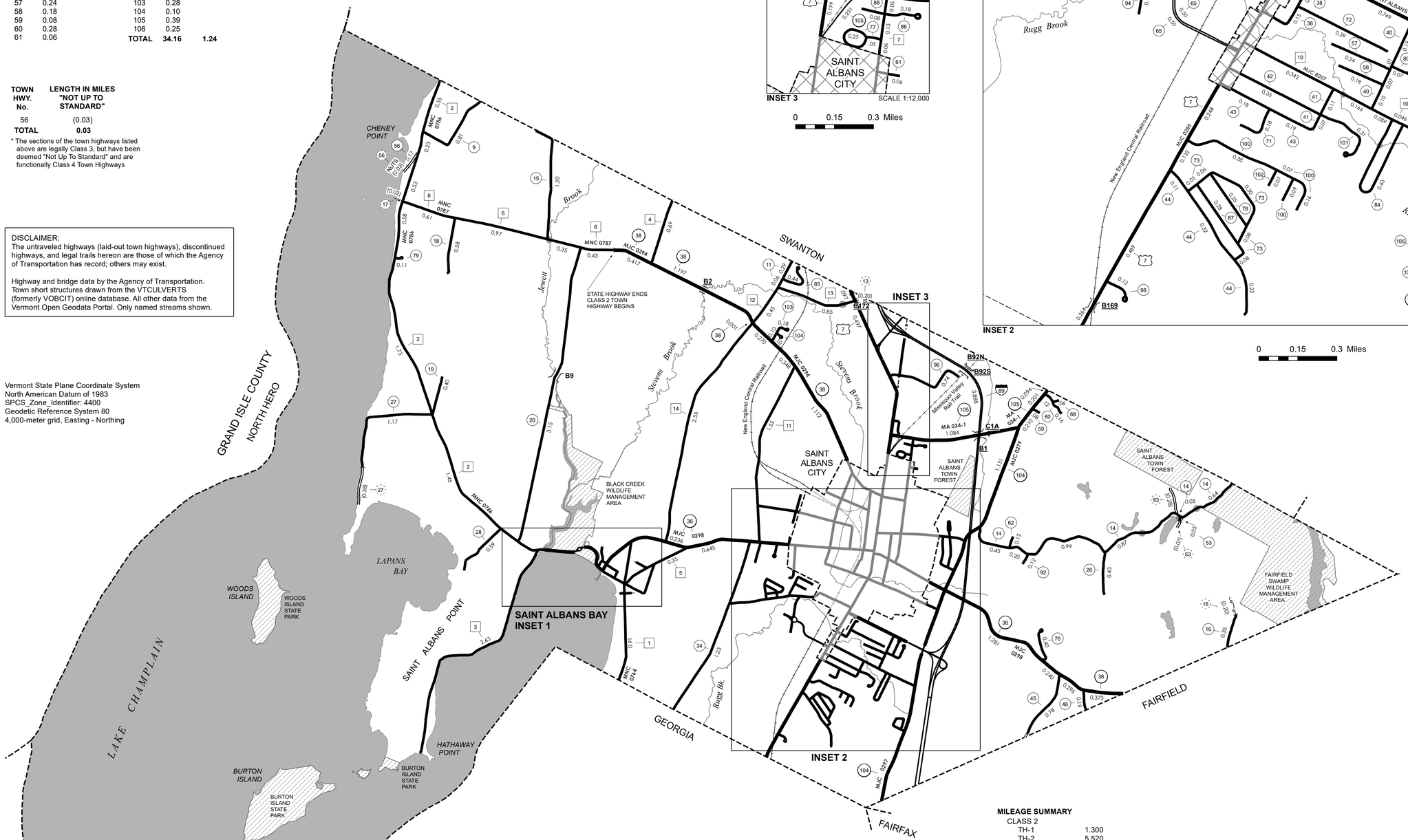

HIGHWAYS
- INTERSTATE
- U.S. ROUTE
- STATE ROUTE
- CLASS 1
- CLASS 2
- CLASS 3
- CLASS 4
- LEGAL TRAIL
- P PARK AND RIDE

- INTERSTATE OR DIVIDED HIGHWAY
- STATE - HARD SURFACE OR PAVED
- TOWN - HARD SURFACE OR PAVED
- GRAVEL
- SOIL OR GRADED AND DRAINED EARTH
- UNIMPROVED OR PRIMITIVE
- IMPASSABLE OR UNTRAVELED
- LEGAL TRAIL
- DISCONTINUED
- HIGHWAY CLASS CHANGE
- RAILROAD
- INACTIVE RAILROAD
- PUBLIC LAND - NATIONAL FOREST
- PUBLIC LAND - STATE/MUNICIPAL
- NFR NATIONAL FOREST ROAD
- USGH UNITED STATES GOV. HWY.

POLITICAL SUBDIVISIONS
- STATE BOUNDARY
- COUNTY BOUNDARY
- TOWN BOUNDARY
- VILLAGE BOUNDARY
- URBAN COMPACT BOUNDARY
- WATER BODY
- STREAM OR BROOK

BRIDGE OR CULVERT
- BRIDGE OR CULVERT > 20'
- BRIDGE OR CULVERT 6' - 20'
- BIKE PATH STRUCTURE
- VTCULVERTS BRIDGE
- VTCULVERTS CULVERT > 6'
- B34 / C34 STATE BRIDGE OR CULVERT IDENTIFIER
- B34 / C34 TOWN BRIDGE OR CULVERT IDENTIFIER

FEDERAL CLASSIFICATION IDENTIFIER
- MA MINOR ARTERIAL
- MJC MAJOR COLLECTOR
- MNC MINOR COLLECTOR
- PA PRINCIPAL ARTERIAL

MILEAGE SUMMARY

CLASS 2		
TH-1	1.300	
TH-2	5.520	
TH-3	2.700	
TH-4	0.690	
TH-5	0.720	
TH-6	2.360	
TH-7	0.240	
TH-8	0.250	
TH-9	0.130	
TH-10	0.916	
TH-11	1.900	
TH-12	0.450	
TH-13	0.850	
TH-14	2.550	
	TOTAL CLASS 2	20.576
CLASS 3		
	TOTAL CLASS 3	34.16
	TOTAL TOWN	**54.736**
STATE HIGHWAY		
VT-36	5.323	
VT-38	3.345	
VT-104	4.110	
VT-105	1.826	
VT-207	0.421	
NSH-SASH	0.948	
	TOTAL STATE HIGHWAY	15.973
STATE HIGHWAY - Ramps		
VT-105	0.231	
VT-207	0.167	
	TOTAL STATE HIGHWAY - Ramps	0.398
US HIGHWAY		
US-7	2.897	
	TOTAL US HIGHWAY	2.897
	TOTAL STATE	**19.268**
INTERSTATE		
I-89	5.584	
	TOTAL INTERSTATE	5.584
INTERSTATE - Ramps		
I-89	2.139	
	TOTAL INTERSTATE - Ramps	2.139
	TOTAL INTERSTATE	**7.723**

TOTAL, TRAVELED HIGHWAYS, FEB. 10, 2023: 81.727
(Excludes Class 4 and Legal Trail Mileage)

VERMONT
GENERAL HIGHWAY MAP
Town of Saint Albans
FRANKLIN COUNTY

Transportation District #8

Prepared by the
Vermont Agency of Transportation
Division of Policy, Planning and Intermodal Development
in cooperation with
U.S. Department of Transportation
Federal Highway Administration

Mileage as of February 10, 2023
Map prepared June 23, 2023

SCALE 1:31,680

0.5 0 0.5 1 1.5 2
Miles

0.5 0 0.5 1 1.5 2
Kilometers

For more information contact: Vermont Agency of Transportation, Division of Policy, Planning & Intermodal Development - Mapping Section, 219 North Main Street, Barre, VT 05641 Telephone: 802-828-2600.

This map was funded in part through grants from the Federal Highway Administration, U.S. Department of Transportation. The representation of the authors expressed herein do not necessarily state or reflect those of the U. S. Department of Transportation.