

TOWN HWY. No.	LENGTH IN MILES CLASS 3	CLASS 4	TOWN HWY. No.	LENGTH IN MILES CLASS 3	CLASS 4
9	0.81		60	0.28	
11	0.35		61	0.06	
13		(0.20)	62	0.12	
14	3.20		65	1.04	
15	1.20		66	0.11	
16	0.35	(0.20)	67	0.04	
17		(0.02)	68	0.06	
18	0.58		69	0.20	
19	0.40		70	0.15	
20	3.15		71	0.18	
22	0.43		72	0.39	
23	0.18		73	0.57	
24	0.13		74	0.38	
26	0.43		75	0.13	
27	1.17	(0.38)	76	0.40	
28	0.59		77	0.30	
30	0.45		78	0.25	
31	0.13	(0.02)	79	0.11	
33	0.55		80	0.28	
34	1.90		81	0.18	
35	0.22		82	0.66	
36	0.08		83	0.06	
37	0.88		84	0.63	
38	0.25		85	0.44	
40	0.37		86	0.18	
41	0.18		87	0.28	
42	0.35		88	0.08	
43	0.37		89	0.22	
44	0.65		90	0.39	
45	0.78		91	0.20	
46	0.19		92	0.12	
47	0.15		93		(0.28)
48	0.20		94	0.12	
49	0.05		95	0.27	
50	0.05	(0.07)	96	0.84	
51	0.44		97	0.06	
53	0.05	(0.07)	98	0.12	
54	0.08		99	0.15	
56	0.17		100	0.70	
57	0.24		101	0.31	
58	0.18		102	0.07	
59	0.08				
<b>TOTAL</b>			<b>33.14</b>		<b>1.24</b>

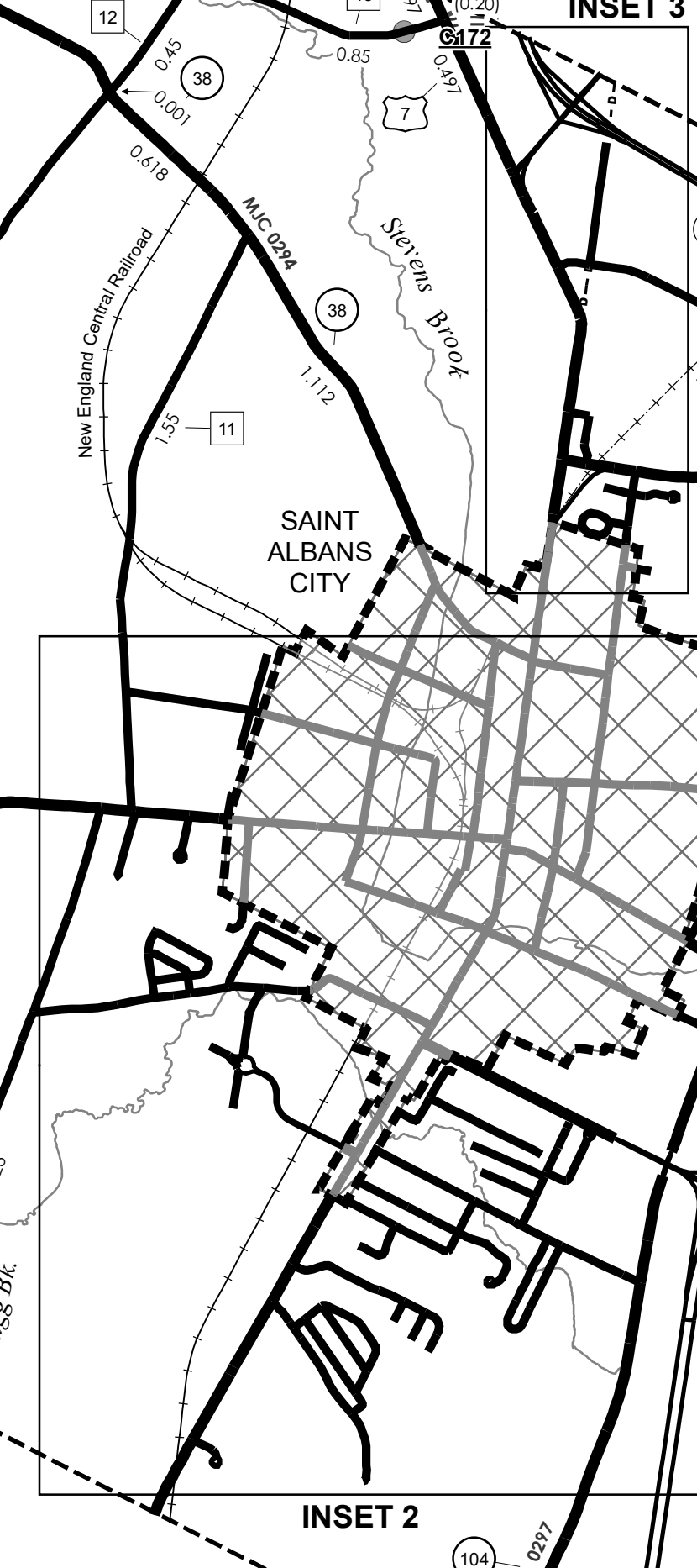
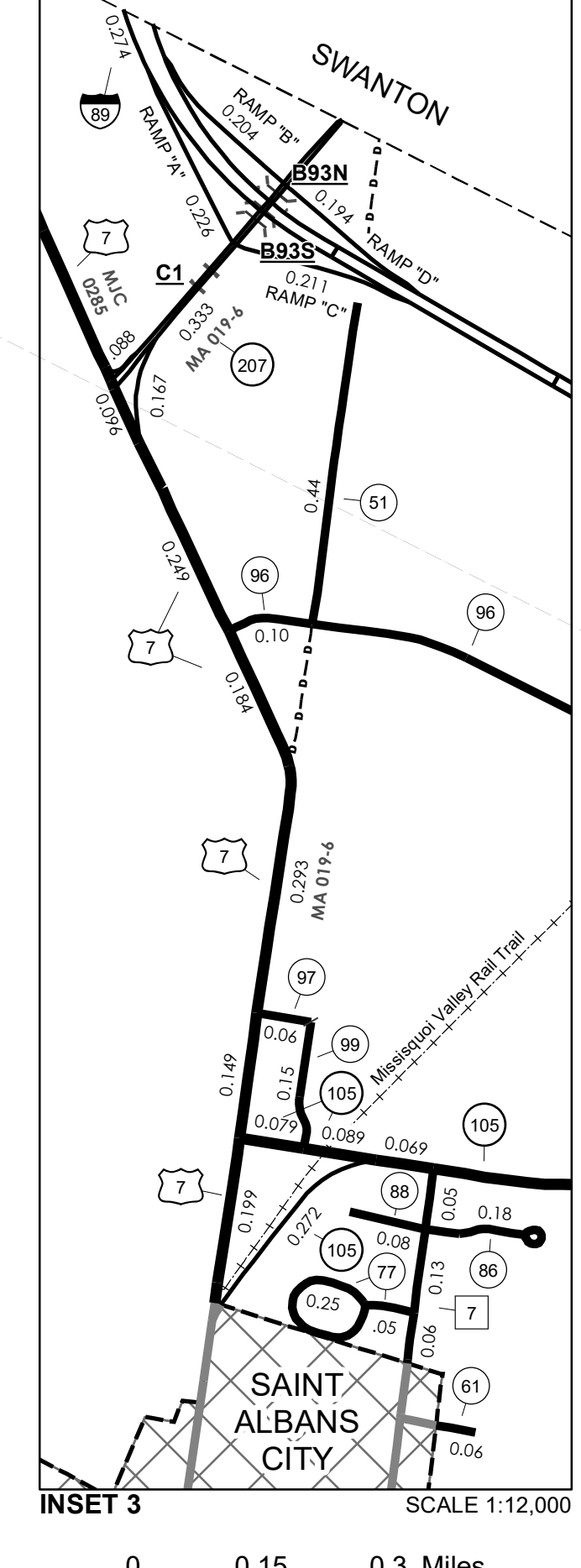
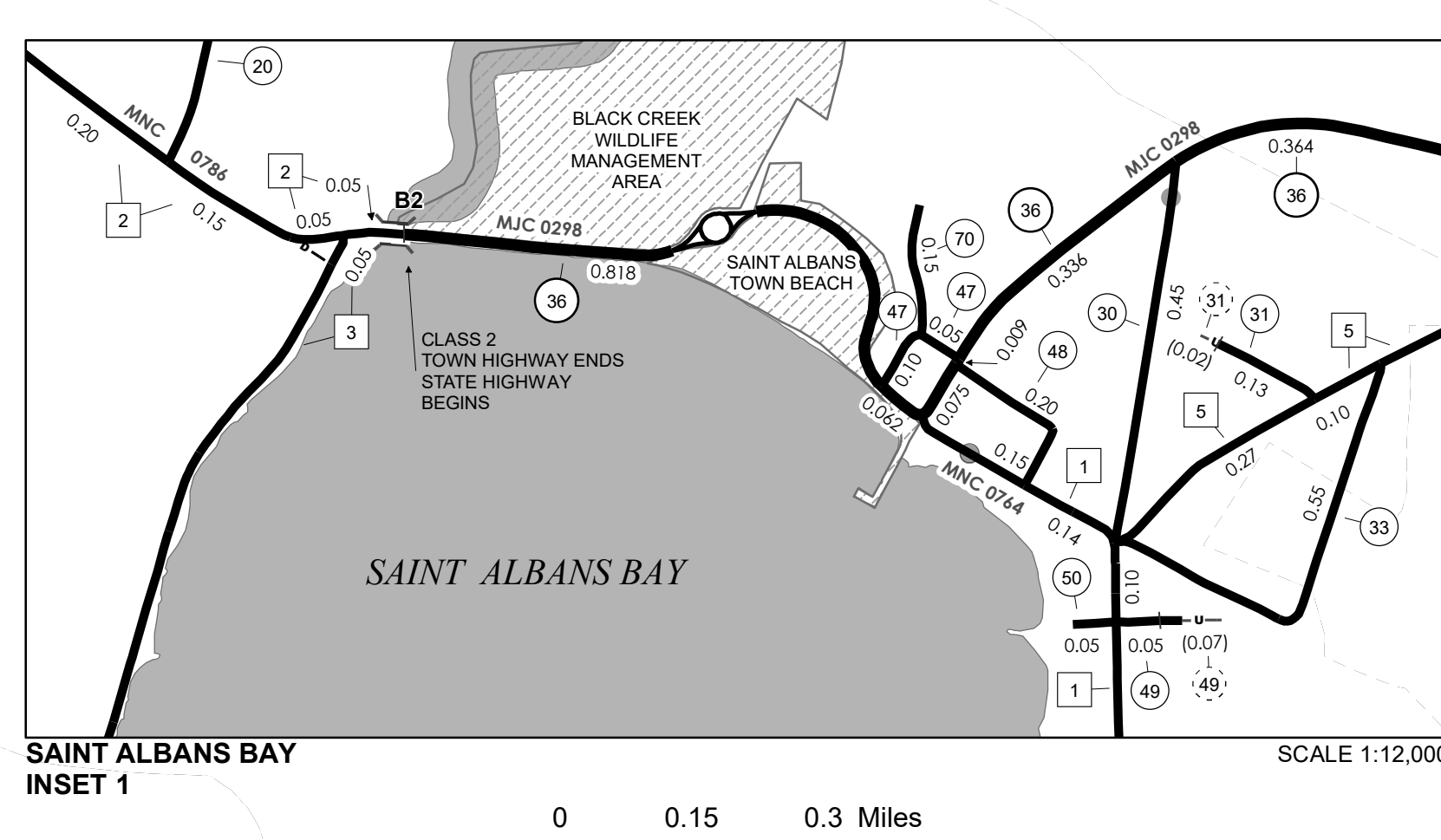
TOWN HWY. No.	LENGTH IN MILES "NOT UP TO STANDARD"
56	0.03
<b>TOTAL</b>	<b>0.03</b>

\* The sections of the town highways listed above are legally Class 3, but have been deemed "Not Up To Standard" and are functionally Class 4 Town Highways

**DISCLAIMER:**  
The untraveled highways (laid-out town highways), discontinued highways, and legal trails herein are those of which the Agency of Transportation has record; others may exist.

Highway and bridge data by the Agency of Transportation. Town short structures drawn from the VT CULVERTS (formerly VOBICIT) online database. All other data from the Vermont Open Geodata Portal. Only named streams shown.

Vermont State Plane Coordinate System  
North American Datum of 1983  
SPCS\_Zone\_Identifier: 4400  
Geodetic Reference System 80  
4,000-meter grid, Easting - Northing



**MILEAGE SUMMARY**

CLASS 2		
TH-1	1.300	
TH-2	5.520	
TH-3	2.700	
TH-4	0.690	
TH-5	0.720	
TH-6	2.360	
TH-7	0.240	
TH-8	0.250	
TH-9	0.130	
TH-10	0.910	
TH-11	1.900	
TH-12	0.450	
TH-13	0.850	
TH-14	2.550	
<b>TOTAL CLASS 2</b>	<b>20.570</b>	
CLASS 3		
<b>TOTAL CLASS 3</b>	<b>33.14</b>	
<b>TOTAL TOWN</b>	<b>53.710</b>	
STATE HIGHWAY		
VT-36	5.323	
VT-38	3.345	
VT-104	4.110	
VT-105	1.828	
VT-207	0.421	
NSH-SASH	0.990	
<b>TOTAL STATE HIGHWAY</b>	<b>16.015</b>	
STATE HIGHWAY - Ramps		
VT-105	0.272	
VT-207	0.167	
<b>TOTAL STATE HIGHWAY - Ramps</b>	<b>0.439</b>	
US HIGHWAY		
US-7	2.897	
<b>TOTAL US HIGHWAY</b>	<b>2.897</b>	
<b>TOTAL STATE</b>	<b>19.351</b>	
INTERSTATE		
I-89	5.584	
<b>TOTAL INTERSTATE</b>	<b>5.584</b>	
INTERSTATE - Ramps		
I-89	2.139	
<b>TOTAL INTERSTATE - Ramps</b>	<b>2.139</b>	
<b>TOTAL INTERSTATE</b>	<b>7.723</b>	
<b>TOTAL TRAVELED HIGHWAYS, FEB. 10, 2021:</b>	<b>80.784</b>	

(Excludes Class 4 and Legal Trail Mileage)

**VERMONT**  
**GENERAL HIGHWAY MAP**  
**Town of Saint Albans**  
FRANKLIN COUNTY  
Transportation District #8

Prepared by the  
Vermont Agency of Transportation  
Division of Policy, Planning and Intermodal Development  
in cooperation with  
U.S. Department of Transportation  
Federal Highway Administration

Mileage as of February 10, 2021  
Map prepared June 30, 2021

SCALE 1:31,680

