

TOWN HWY. No.	LENGTH IN MILES CLASS 3	CLASS 4
7	2.42	
8	0.70	
9	1.00	
10	0.20	
11	3.15	
12	0.60	
13	0.10	
14	0.20	
15	0.20	
16	0.42	
17	0.10	
18	4.02	
19	0.08	
20	0.10	
21	2.55	
22		(0.60)
23	3.20	
24	0.44	(0.26)
25	0.55	
26	0.15	
27	0.52	
28	0.40	
29	0.22	
30	0.70	
31	2.24	
32	0.76	
33		(0.40)
34	1.74	(0.06)
35	0.15	
36		(0.90)
37		(0.10)
38	0.10	
39		(0.07)
40	0.13	
41	3.00	
42	1.20	
43	0.20	
44	0.48	
45	0.14	
46	0.04	
47	0.07	
48	0.26	
49	0.29	
50	0.05	
51	0.08	
52	0.33	
53	0.19	
54	0.25	
55	0.25	
56	0.19	
57	0.24	
58	0.10	
59	0.13	
60	0.05	
61	0.09	
62	0.06	
63	0.09	
64	0.05	
65	0.14	
66	0.05	
67	0.11	
68	0.36	
69	0.09	
70	0.06	
71	0.11	
72	0.07	
73	0.08	
74	0.14	
75	0.29	
76	0.26	
77	0.17	
78	0.22	
79	0.17	
80	0.03	
81	0.04	
82	0.18	
83	0.13	(0.03)
84	0.34	
85	0.06	
86	0.08	
87	0.12	
TOTAL	38.27	2.42

MILEAGE SUMMARY			
CLASS 1			
TH-1	0.982		
TH-2	1.822		
TOTAL CLASS 1	2.804		
CLASS 2			
TH-1	1.730		
TH-2	5.330		
TH-3	1.150		
TOTAL CLASS 2	8.210		
CLASS 3			
TOTAL CLASS 3	38.27		
TOTAL TOWN	49.284		
STATE HIGHWAY			
VT-105	8.248		
VT-105A	1.799		
TOTAL STATE HIGHWAY	10.047		
TOTAL STATE	10.047		
TOTAL, TRAVELED HIGHWAYS, FEB. 10, 2016:	59.331		
<small>(Excludes Class 4 and Legal Trail Mileage)</small>			

TOWN HWY. No.	LENGTH IN MILES "NOT UP TO STANDARD"
7	(0.05)
12	(0.02)
TOTAL	0.07

*The sections of the town highways listed above are legally Class 3, but have been deemed "Not Up To Standard" and are functionally Class 4 Town Highways

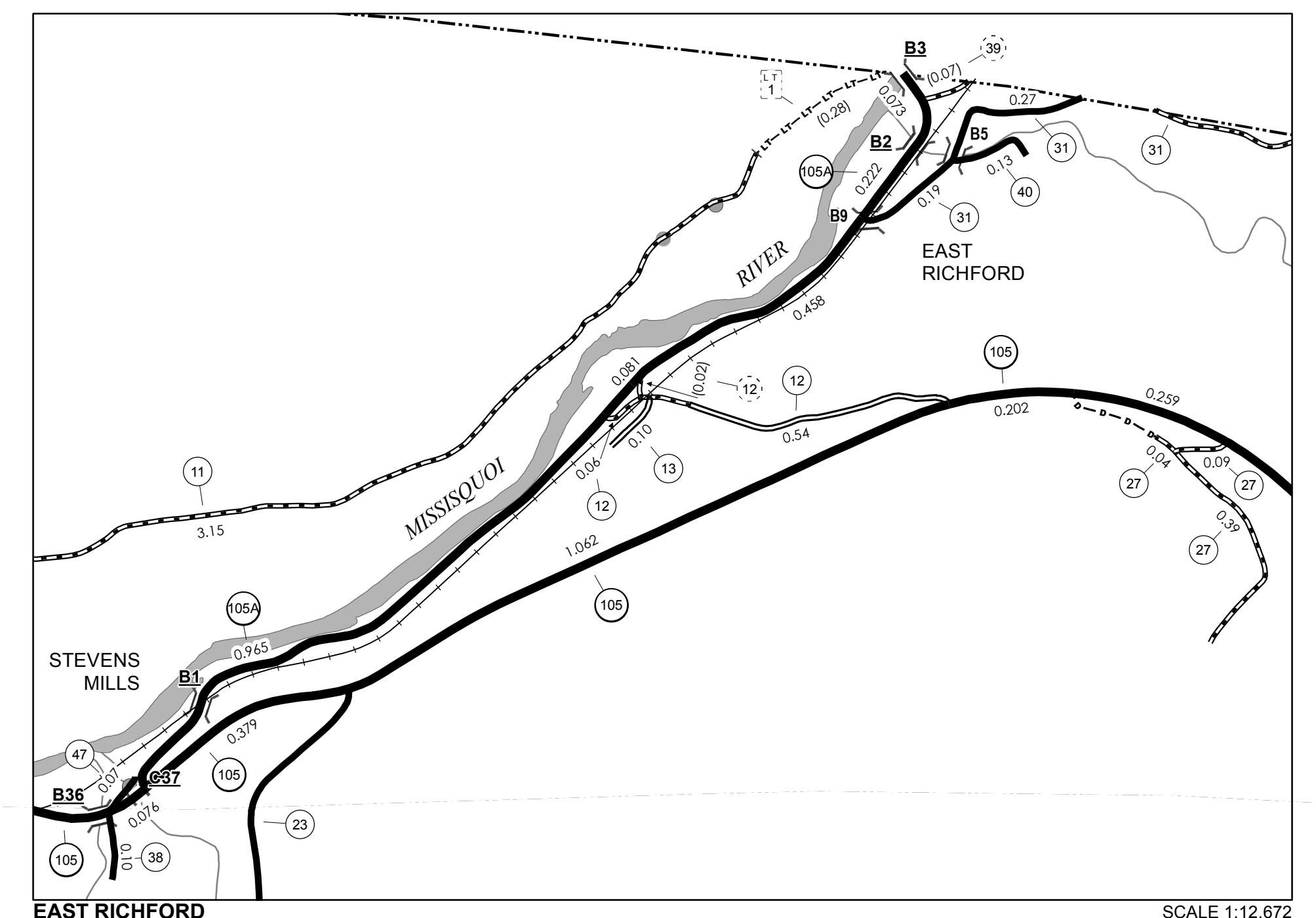
LEGAL TRAIL No.	LENGTH IN MILES LEGAL TRAIL
1	(0.28)
TOTAL	0.28

DISCLAIMER:
The untraveled highways (laid-out town highways), discontinued highways, and legal trails hereon are those of which the Agency of Transportation has record; others may exist.

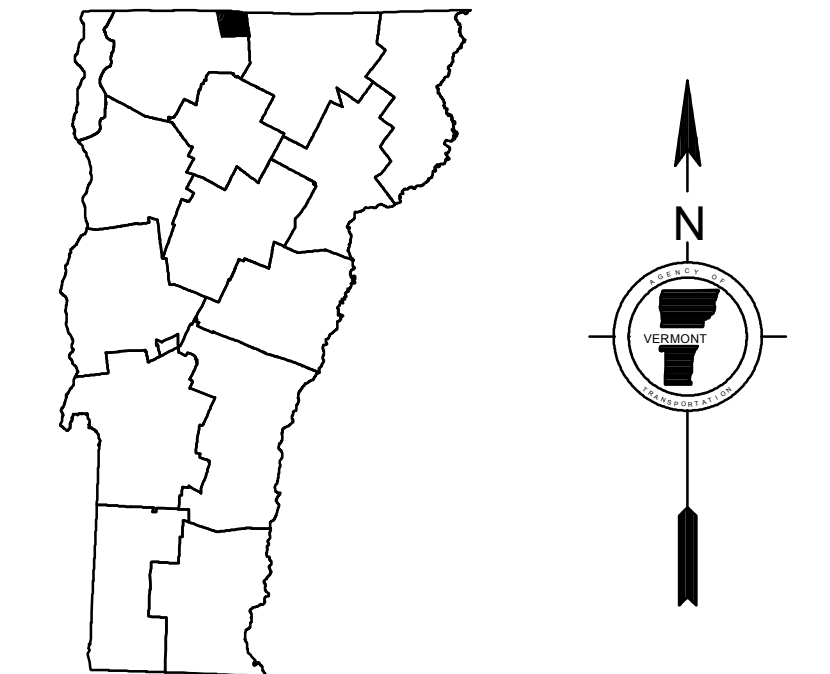
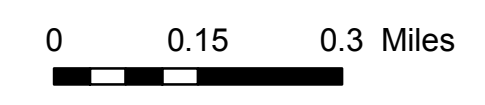
Highway and bridge data by the Agency of Transportation. Town short structures are drawn from the Vermont Online Bridge & Culvert Inventory Tool (VOBCIT) database. All other data from the Vermont Center for Geographic Information. Only named streams are shown.

Vermont State Plane Coordinate System
North American Datum of 1983
SPCS_Zone_Identifier: 4400
Geodetic Reference System 80
4,000-meter grid, Easting - Northing

- HIGHWAYS**
- INTERSTATE
- U.S. ROUTE
- STATE ROUTE
- CLASS 1
- CLASS 2
- CLASS 3
- CLASS 4
- LEGAL TRAIL
- INTERSTATE OR DIVIDED HIGHWAY
- STATE - HARD SURFACE OR PAVED
- TOWN - HARD SURFACE OR PAVED
- GRAVEL
- SOIL OR GRADED AND DRAINED EARTH
- UNIMPROVED OR PRIMITIVE
- IMPASSABLE OR UNTRAVELED
- LEGAL TRAIL
- DISCONTINUED
- HIGHWAY CLASS CHANGE
- RAILROAD
- INACTIVE RAILROAD
- NFR NATIONAL FOREST ROAD
- SFH STATE FOREST HIGHWAY
- PARK AND RIDE
- PUBLIC LAND - GREEN MOUNTAIN NATIONAL FOREST
- PUBLIC LAND - STATE/MUNICIPAL
- POLITICAL SUBDIVISIONS**
- STATE BOUNDARY
- COUNTY BOUNDARY
- TOWN BOUNDARY
- VILLAGE BOUNDARY
- URBAN COMPACT BOUNDARY
- WATER BODY
- STREAM OR BROOK
- BRIDGE OR CULVERT**
- BRIDGE OR CULVERT > 20'
- BRIDGE OR CULVERT 6' - 20'
- VOBCIT BRIDGE
- VOBCIT CULVERT > 6'
- B34 / C34 STATE BRIDGE OR CULVERT IDENTIFIER
- B34 / C34 TOWN BRIDGE OR CULVERT IDENTIFIER
- FEDERAL CLASSIFICATION IDENTIFIER
- FAU URBAN ARTERIAL OR COLLECTOR
- MA MINOR ARTERIAL
- MJC MAJOR COLLECTOR
- MNC MINOR COLLECTOR
- PA PRINCIPAL ARTERIAL



EAST RICHFORD STEVENS MILLS INSET 1
SCALE 1:12,672



VERMONT GENERAL HIGHWAY MAP

Town of Richford

FRANKLIN COUNTY

Transportation District #8

Prepared by the
Vermont Agency of Transportation
Division of Policy, Planning and Intermodal Development
in cooperation with
U.S. Department of Transportation
Federal Highway Administration

Mileage as of February 10, 2016
Map prepared July 20, 2016

SCALE 1:31,680

