

TOWN HWY. No.	LENGTH IN MILES CLASS 3	LENGTH IN MILES CLASS 4
4	0.75	
5	0.70	
6	3.05	
7	3.28	
8	0.18	
10	0.35	
11	4.19	(1.01)
12	3.45	(1.70)
13		(0.60)
14	0.38	
15	0.20	
16	0.20	
17	0.10	
18	0.40	(0.60)
19	3.08	
20	0.50	
21	0.55	
22	0.17	(0.33)
23	0.24	
24	0.24	
25	0.25	(0.22)
26	0.08	
27	0.14	(0.36)
28	4.15	
29	0.40	
30	0.72	(1.83)
31		(0.50)
32	0.14	
33	2.44	
34	0.10	
35	0.80	
36	0.80	(0.20)
37	0.23	
38		(0.03)
39	0.05	
40	0.18	
41	0.12	
42	0.39	
43	0.33	
47	0.07	
48	0.07	
49	0.05	
50	0.08	
51	0.24	
52	0.05	(0.06)
53	0.05	
54	0.20	
55	0.44	
56	0.29	
TOTAL	34.87	7.44

MILEAGE SUMMARY

CLASS 2	1.880	
TH-1	4.800	
TH-2		
TOTAL CLASS 2		6.680
CLASS 3		
TOTAL CLASS 3		34.87
TOTAL TOWN		41.550
STATE HIGHWAY		
VT-118	10.498	
VT-242	3.816	
TOTAL STATE HIGHWAY		14.314
TOTAL STATE		14.314
TOTAL, TRAVELED HIGHWAYS, FEB. 10, 2018:		55.864

(Excludes Class 4 and Legal Trail Mileage)

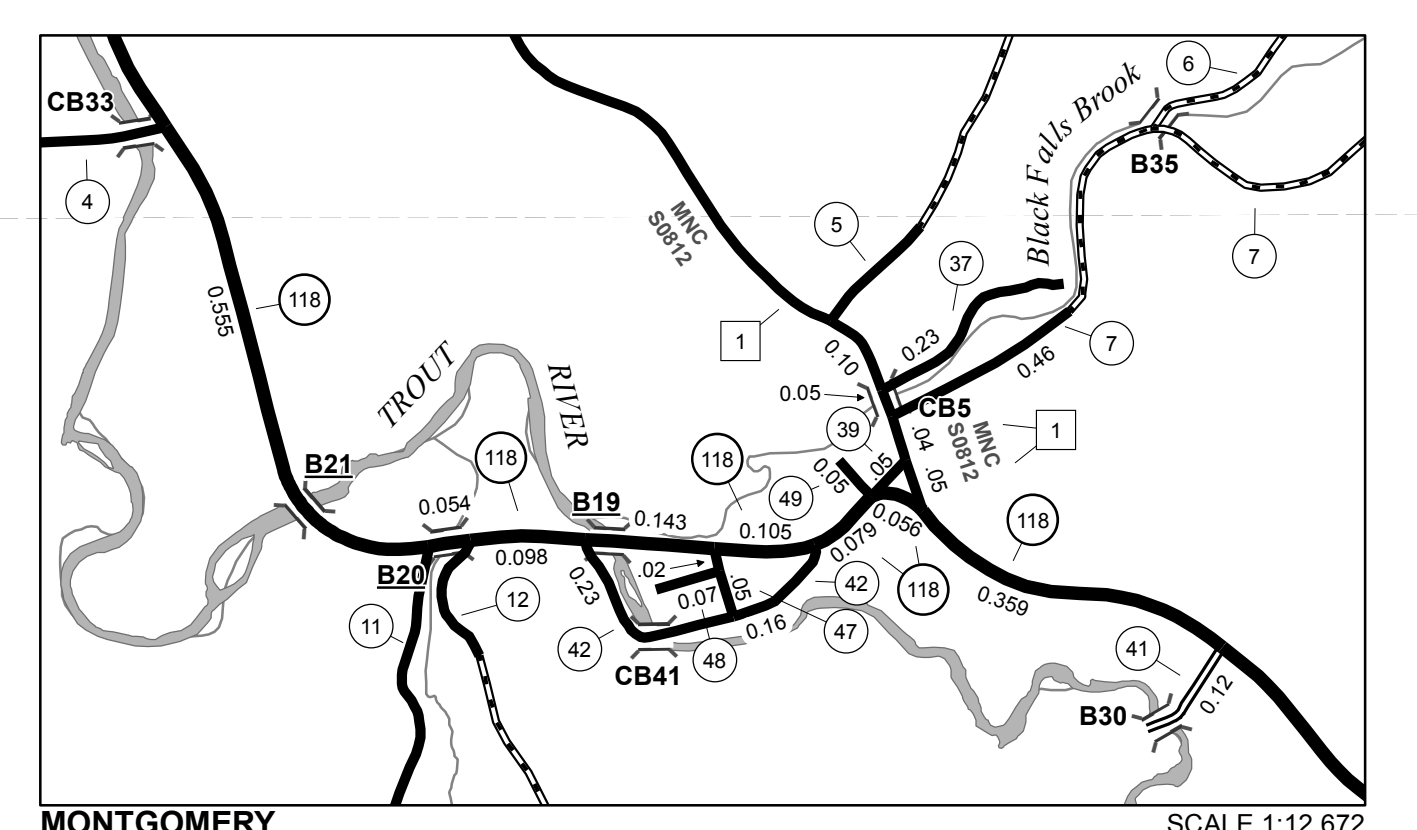
TOWN HWY. No.	LENGTH IN MILES "NOT UP TO STANDARD"
14	(0.32)
32	(0.11)
TOTAL	0.43

The sections of the town highways listed above are legally Class 3, but have been deemed "Not Up To Standard" and are functionally Class 4 Town Highways

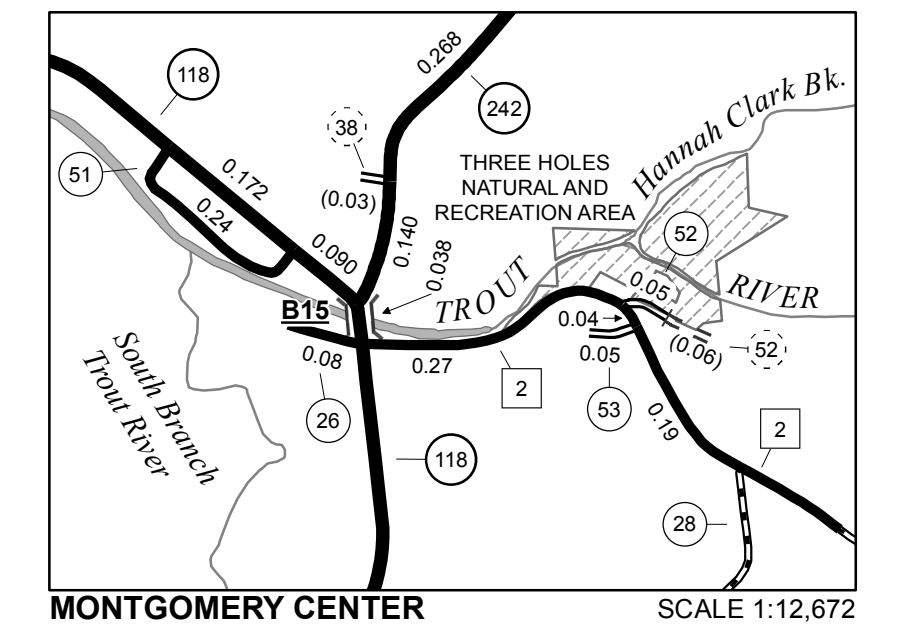
DISCLAIMER:
The untraveled highways (laid-out town highways), discontinued highways, and legal trails hereon are those of which the Agency of Transportation has record; others may exist.

Highway and bridge data by the Agency of Transportation. Town short structures drawn from the VTCULVERTS (formerly VOBCT) online database. All other data from the Vermont Center for Geographic Information. Only named streams shown.

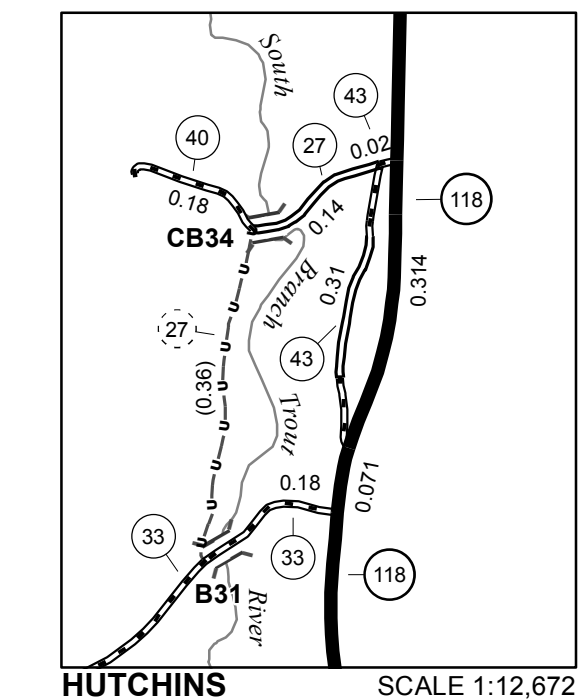
- | | | |
|--|---|---|
| <p>HIGHWAYS</p> <ul style="list-style-type: none"> INTERSTATE U.S. ROUTE STATE ROUTE CLASS 1 CLASS 2 CLASS 3 CLASS 4 LEGAL TRAIL PARK AND RIDE | <ul style="list-style-type: none"> INTERSTATE OR DIVIDED HIGHWAY STATE - HARD SURFACE OR PAVED TOWN - HARD SURFACE OR PAVED GRAVEL SOIL OR GRADED AND DRAINED EARTH UNIMPROVED OR PRIMITIVE IMPASSABLE OR UNTRAVELED LEGAL TRAIL DISCONTINUED HIGHWAY CLASS CHANGE RAILROAD INACTIVE RAILROAD PUBLIC LAND - NATIONAL FOREST PUBLIC LAND - STATE/MUNICIPAL NFR NATIONAL FOREST ROAD SFH STATE FOREST HIGHWAY | <p>POLITICAL SUBDIVISIONS</p> <ul style="list-style-type: none"> STATE BOUNDARY COUNTY BOUNDARY TOWN BOUNDARY VILLAGE BOUNDARY URBAN COMPACT BOUNDARY WATER BODY STREAM OR BROOK <p>BRIDGE OR CULVERT</p> <ul style="list-style-type: none"> BRIDGE OR CULVERT > 20' BRIDGE OR CULVERT 6' - 20' BIKE PATH STRUCTURE VTCULVERTS BRIDGE VTCULVERTS CULVERT > 6' <p>FEDERAL CLASSIFICATION IDENTIFIER</p> <ul style="list-style-type: none"> MA - MINOR ARTERIAL MJC - MAJOR COLLECTOR MNC - MINOR COLLECTOR PA - PRINCIPAL ARTERIAL <p>B34 / C34 STATE BRIDGE OR CULVERT IDENTIFIER</p> <p>B34 / C34 TOWN BRIDGE OR CULVERT IDENTIFIER</p> |
|--|---|---|



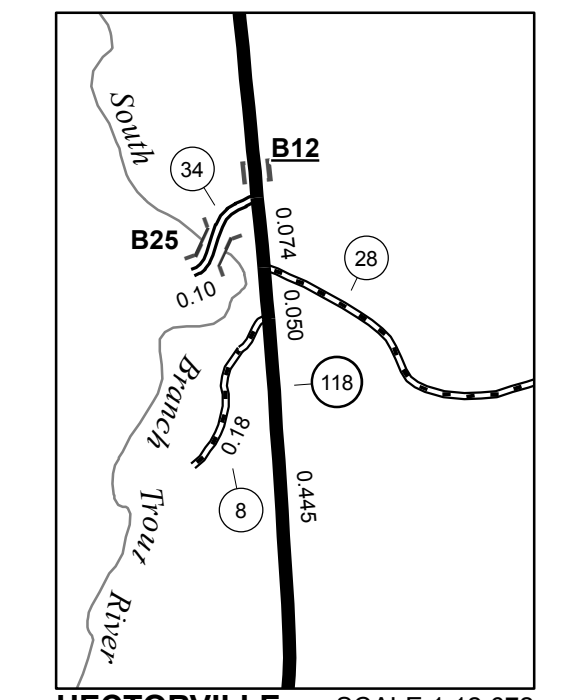
MONTGOMERY INSET 1 SCALE 1:12,672



MONTGOMERY CENTER INSET 2 SCALE 1:12,672



HUTCHINS INSET 3 SCALE 1:12,672



HECTORVILLE INSET 4 SCALE 1:12,672

VERMONT
GENERAL HIGHWAY MAP

Town of Montgomery
FRANKLIN COUNTY

Transportation District #8

Prepared by the
Vermont Agency of Transportation
Division of Policy, Planning and Intermodal Development
in cooperation with
U.S. Department of Transportation
Federal Highway Administration

Mileage as of February 10, 2018
Map prepared July 25, 2018
SCALE 1:31,680

Miles: 0.5 0 0.5 1 1.5 2
Kilometers: 0.5 0 0.5 1 1.5 2