

**MILEAGE SUMMARY**

CLASS 2	1.880		
TH-1	4.800		
TH-2			
<b>TOTAL CLASS 2</b>		<b>6.680</b>	
CLASS 3			
<b>TOTAL CLASS 3</b>		<b>34.97</b>	
<b>TOTAL TOWN</b>		<b>41.650</b>	
STATE HIGHWAY			
VT-118	10.498		
VT-242	3.816		
<b>TOTAL STATE HIGHWAY</b>		<b>14.314</b>	
<b>TOTAL STATE</b>		<b>14.314</b>	
<b>TOTAL, TRAVELED HIGHWAYS, FEB. 10, 2017:</b>		<b>55.964</b>	

(Excludes Class 4 and Legal Trail Mileage)

TOWN HWY. No.	LENGTH IN MILES CLASS 3	LENGTH IN MILES CLASS 4
4	0.75	
5	0.70	
6	3.05	
7	3.28	
8	0.18	
9	0.10	
10	0.35	
11	4.19	(1.01)
12	3.45	(1.70)
13		(0.60)
14	0.38	
15	0.20	
16	0.20	
17	0.10	
18	0.40	(0.60)
19	3.08	
20	0.50	
21	0.55	
22	0.17	(0.33)
23	0.24	
24	0.24	
25	0.25	(0.22)
26	0.08	
27	0.14	(0.36)
28	4.15	
29	0.40	
30	0.72	(1.83)
31		(0.50)
32	0.14	
33	2.44	
34	0.10	
35	0.80	
36	0.80	(0.20)
37	0.23	
38		(0.03)
39	0.05	
40	0.18	
41	0.12	
42	0.39	
43	0.33	
47	0.07	
48	0.07	
49	0.05	
50	0.08	
51	0.24	
52	0.05	(0.06)
53	0.05	
54	0.20	
55	0.44	
56	0.29	
<b>TOTAL</b>	<b>34.97</b>	<b>7.44</b>

**TOWN HWY. No.**

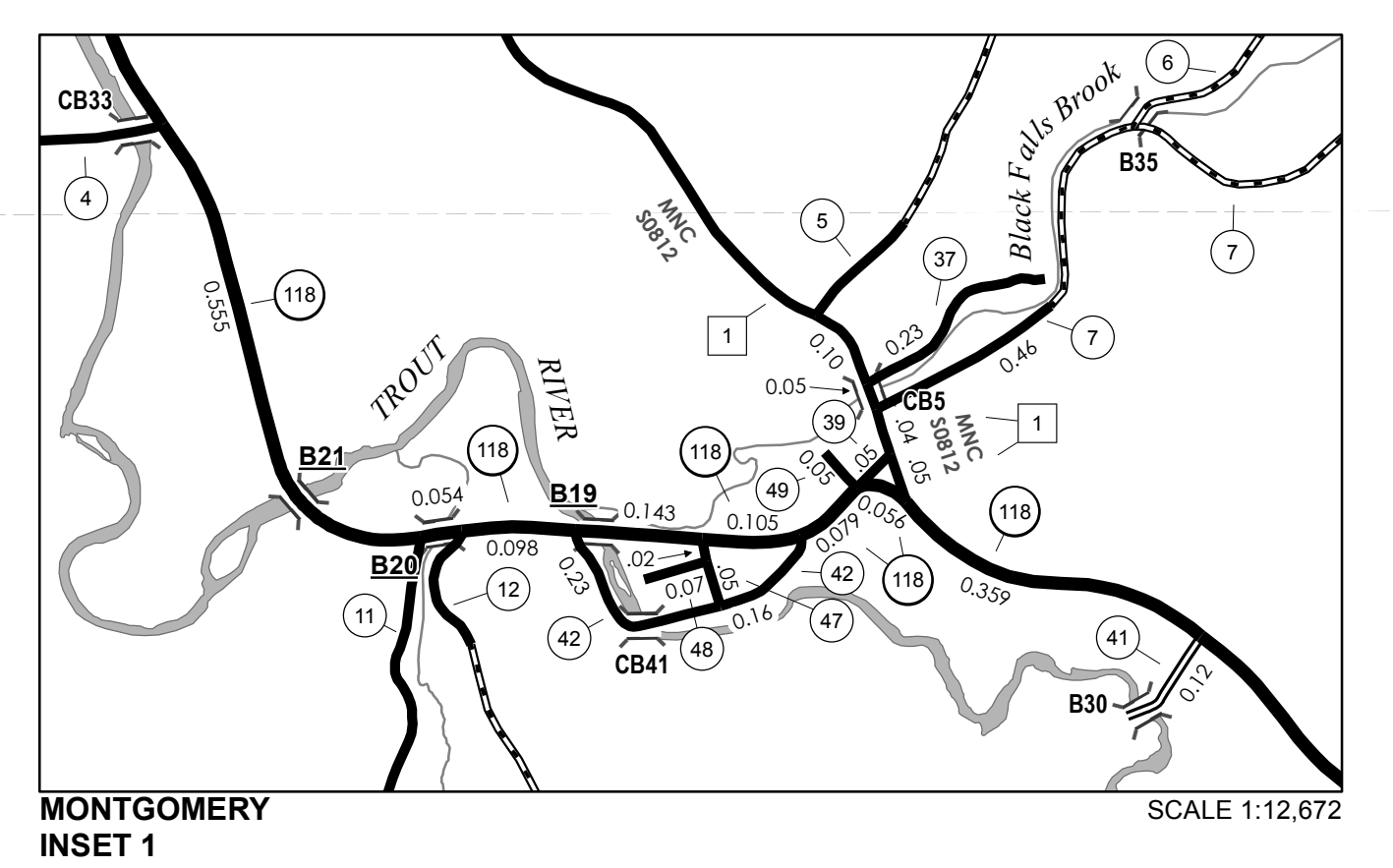
TOWN HWY. No.	LENGTH IN MILES "NOT UP TO STANDARD"
14	(0.32)
32	(0.11)
<b>TOTAL</b>	<b>0.43</b>

The sections of the town highways listed above are legally Class 3, but have been deemed "Not Up To Standard" and are functionally Class 4 Town Highways

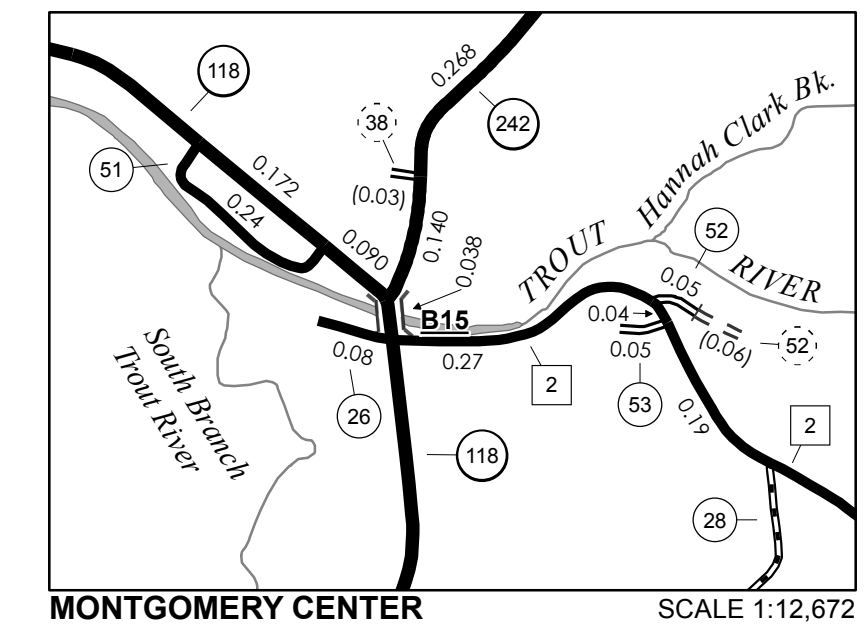
**DISCLAIMER:**  
The untraveled highways (laid-out town highways), discontinued highways, and legal trails hereon are those of which the Agency of Transportation has record; others may exist.

Highway and bridge data by the Agency of Transportation. Town short structures drawn from the Vermont Online Bridge & Culvert Inventory Tool (VOBCIT) database. All other data from the Vermont Center for Geographic Information. Only named streams shown.

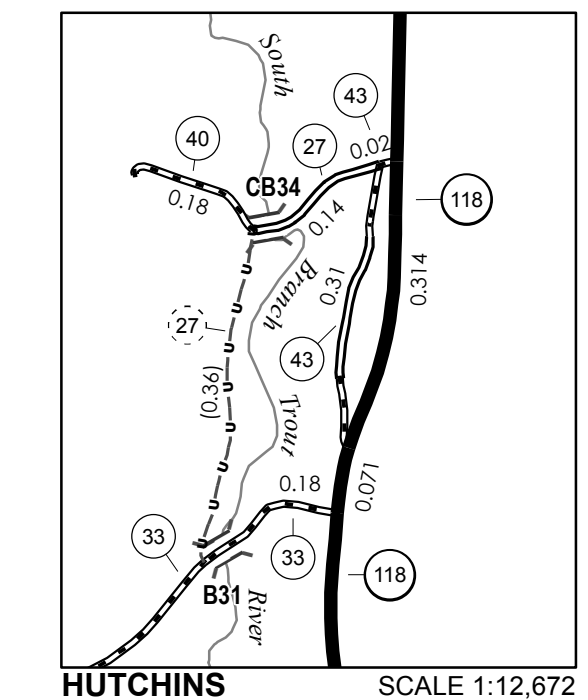
- HIGHWAYS**
- INTERSTATE OR DIVIDED HIGHWAY
  - STATE - HARD SURFACE OR PAVED
  - TOWN - HARD SURFACE OR PAVED
  - GRAVEL
  - SOIL OR GRADED AND DRAINED EARTH
  - UNIMPROVED OR PRIMITIVE
  - IMPASSABLE OR UNTRAVELED
  - LEGAL TRAIL
  - DISCONTINUED
  - HIGHWAY CLASS CHANGE
  - RAILROAD
  - INACTIVE RAILROAD
  - PUBLIC LAND - NATIONAL FOREST
  - PUBLIC LAND - STATE/MUNICIPAL
  - NFR NATIONAL FOREST ROAD
  - SFH STATE FOREST HIGHWAY
- POLITICAL SUBDIVISIONS**
- STATE BOUNDARY
  - COUNTY BOUNDARY
  - TOWN BOUNDARY
  - VILLAGE BOUNDARY
  - URBAN COMPACT BOUNDARY
  - WATER BODY
  - STREAM OR BROOK
- BRIDGE OR CULVERT**
- BRIDGE OR CULVERT > 20'
  - BRIDGE OR CULVERT 6' - 20'
  - BIKE PATH STRUCTURE
  - VOBCIT BRIDGE
  - VOBCIT CULVERT > 6'
- FEDERAL CLASSIFICATION IDENTIFIER**
- MA MINOR ARTERIAL
  - MJC MAJOR COLLECTOR
  - MNC MINOR COLLECTOR
  - PA PRINCIPAL ARTERIAL
- B34 / C34 STATE BRIDGE OR CULVERT IDENTIFIER**
- B34 / C34 TOWN BRIDGE OR CULVERT IDENTIFIER**



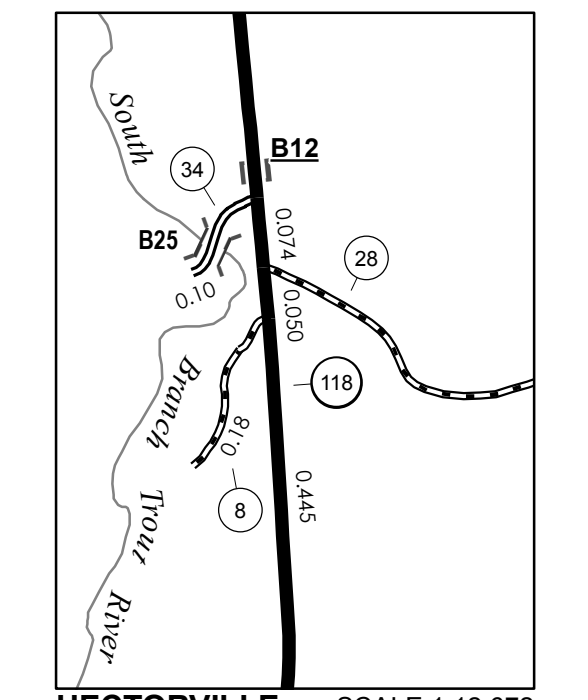
0 0.15 0.3 Miles



0 0.15 0.3 Miles



0 0.15 0.3 Miles



0 0.15 0.3 Miles

**VERMONT**  
**GENERAL HIGHWAY MAP**  
**Town of Montgomery**  
FRANKLIN COUNTY

Transportation District #8  
Prepared by the  
Vermont Agency of Transportation  
Division of Policy, Planning and Intermodal Development  
in cooperation with  
U.S. Department of Transportation  
Federal Highway Administration

