

TOWN No.	LENGTH IN MILES CLASS 3	LENGTH IN MILES CLASS 4	MILEAGE SUMMARY CLASS 2
4	0.75		TH-1 1.880
5	0.70		TH-2 4.800
6	3.05		TOTAL CLASS 2 6.680
7	3.28		CLASS 3
8	0.18		TOTAL CLASS 3 34.68
9	0.10		TOTAL TOWN 41.360
10	0.35		STATE HIGHWAY
11	4.19	(1.01)	VT-118 10.498
12	3.45	(1.70)	VT-242 3.816
13		(0.60)	TOTAL STATE HIGHWAY 14.314
14	0.38		TOTAL STATE 14.314
15	0.20		
16	0.20	(0.60)	
17	0.10		
18	0.40		
19	3.08		
20	0.50		
21	0.55		
22	0.17	(0.33)	
23	0.24		
24	0.24		
25	0.25	(0.22)	
26	0.08		
27	0.14	(0.36)	
28	4.15		
29	0.40		
30	0.72	(1.83)	
31		(0.50)	
32	0.14		
33	2.44		
34	0.10		
35	0.80		
36	0.80	(0.20)	
37	0.23		
38		(0.03)	
39	0.05		
40	0.18		
41	0.12		
42	0.39		
43	0.33		
47	0.07		
48	0.07		
49	0.05		
50	0.08		
51	0.24		
52	0.05	(0.06)	
53	0.05		
54	0.20		
55	0.44		
<b>TOTAL</b>	<b>34.68</b>	<b>7.44</b>	

TOWN HWY. No.	LENGTH IN MILES "NOT UP TO STANDARD"
14	(0.32)
32	(0.11)
<b>TOTAL</b>	<b>0.43</b>

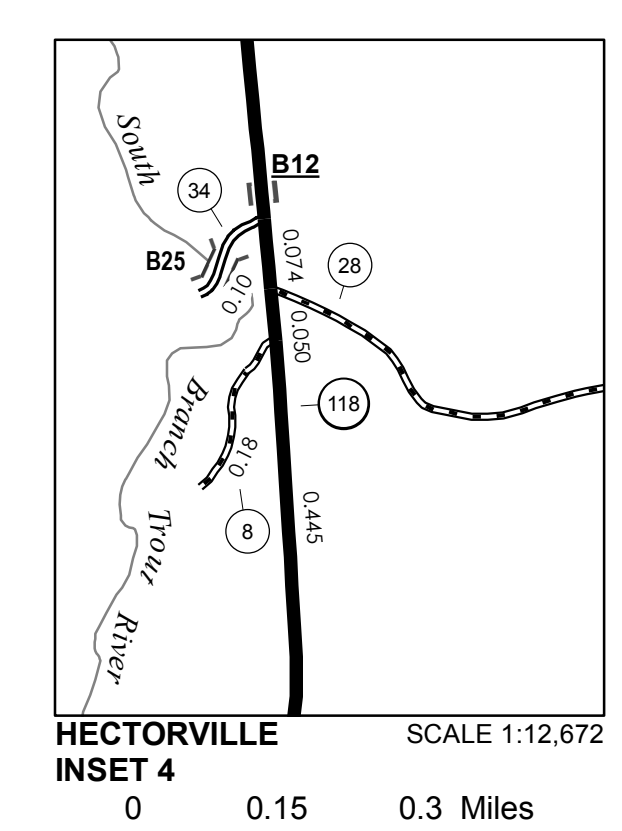
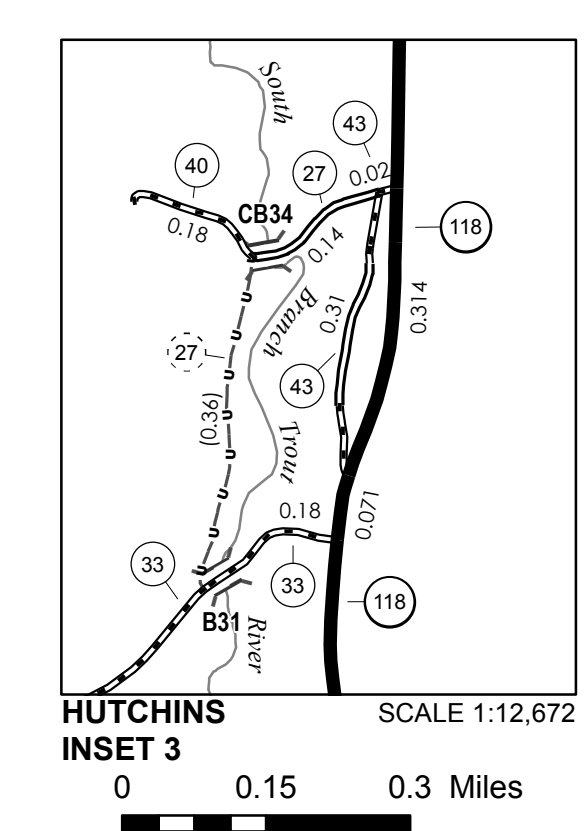
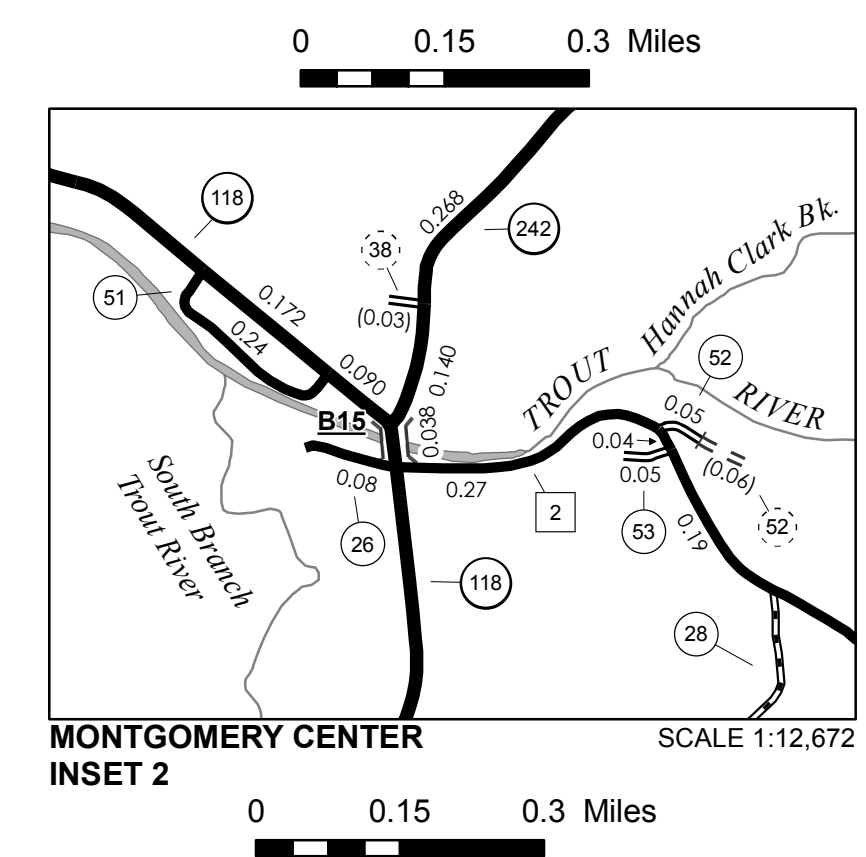
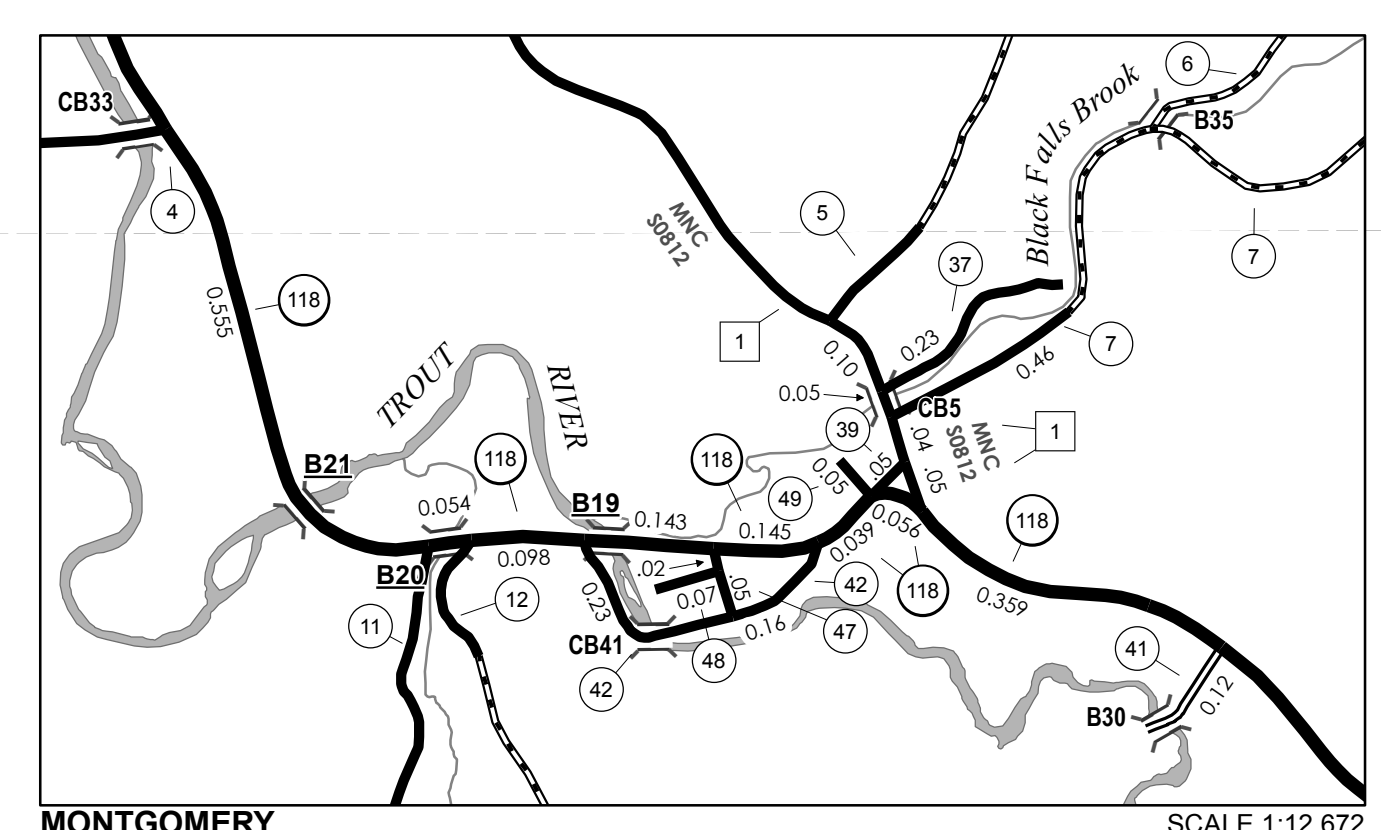
\* The sections of the town highways listed above are legally Class 3, but have been deemed "Not Up To Standard" and are functionally Class 4 Town Highways

**DISCLAIMER:**  
The untraveled highways (laid-out town highways), discontinued highways, and legal trails hereon are those of which the Agency of Transportation has record; others may exist.

Highway and bridge data by the Agency of Transportation. Town short structures are drawn from the Vermont Online Bridge & Culvert Inventory Tool (VOBCIT) database. All other data from the Vermont Center for Geographic Information. Only named streams are shown.

- HIGHWAYS**
    - INTERSTATE
    - U.S. ROUTE
    - STATE ROUTE
    - CLASS 1
    - CLASS 2
    - CLASS 3
    - CLASS 4
    - LEGAL TRAIL
  - INTERSTATE OR DIVIDED HIGHWAY
  - STATE - HARD SURFACE OR PAVED
  - TOWN - HARD SURFACE OR PAVED
  - GRAVEL
  - SOIL OR GRADED AND DRAINED EARTH
  - UNIMPROVED OR PRIMITIVE
  - IMPASSABLE OR UNTRAVELED
  - LEGAL TRAIL
  - DISCONTINUED
  - HIGHWAY CLASS CHANGE
  - RAILROAD
  - INACTIVE RAILROAD
  - NFR NATIONAL FOREST ROAD
  - SFH STATE FOREST HIGHWAY
  - P PARK AND RIDE
- PUBLIC LAND - GREEN MOUNTAIN NATIONAL FOREST**
  - PUBLIC LAND - STATE/MUNICIPAL**
  - POLITICAL SUBDIVISIONS**
    - STATE BOUNDARY
    - COUNTY BOUNDARY
    - TOWN BOUNDARY
    - VILLAGE BOUNDARY
    - URBAN COMPACT BOUNDARY
    - WATER BODY
    - STREAM OR BROOK
  - BRIDGE OR CULVERT**
    - BRIDGE OR CULVERT > 20'
    - BRIDGE OR CULVERT 6' - 20'
    - VOBCIT BRIDGE
    - VOBCIT CULVERT > 6'
    - B34 / C34 STATE BRIDGE OR CULVERT IDENTIFIER
    - B34 / C34 TOWN BRIDGE OR CULVERT IDENTIFIER
  - FEDERAL CLASSIFICATION IDENTIFIER**
    - FAU URBAN ARTERIAL OR COLLECTOR
    - MA MINOR ARTERIAL
    - MJC MAJOR COLLECTOR
    - MNC MINOR COLLECTOR
    - PA PRINCIPAL ARTERIAL

Vermont State Plane Coordinate System  
North American Datum of 1983  
SPCS\_Zone\_Identifier: 4400  
Geodetic Reference System 80  
4,000-meter grid, Easting - Northing



# VERMONT GENERAL HIGHWAY MAP

## Town of Montgomery

FRANKLIN COUNTY

Transportation District #8

Prepared by the  
Vermont Agency of Transportation  
Division of Policy, Planning and Intermodal Development  
in cooperation with  
U.S. Department of Transportation  
Federal Highway Administration

Mileage as of February 10, 2015  
Map prepared June 04, 2015

SCALE 1:31,680

