

TOWN HWY. No.	LENGTH IN MILES CLASS 3	CLASS 4	TOWN HWY. No.	LENGTH IN MILES "NOT UP TO STANDARD"	LEGAL TRAIL No.	LENGTH IN MILES LEGAL TRAIL
5	2.25		9	(0.28)	1	(0.69)
6	2.30		18	(0.35)	2	(0.15)
8	0.09		38	(0.23)	3	(0.26)
9	0.87		58	(0.02)	4	(0.07)
10	1.79	(0.02)	TOTAL	0.88	5	(0.68)
11	0.60		* The sections of the town highways listed above are legally Class 3, but have been deemed "Not Up To Standard" and are functionally Class 4 Town Highways			
12	4.70				6	(0.11)
14	0.69	(0.01)			7	(0.75)
15	0.11				8	(0.26)
16	0.54				9	(0.40)
17	0.43				10	(0.67)
18	1.68	(0.77)			11	(0.25)
19	0.29	(0.41)			TOTAL	4.29
20	1.00					
21	0.10					
22	3.65					
23	1.00					
24		(0.76)				
25	0.35					
28	0.07					
29	2.00					
30	0.70					
31	0.12					
32	1.35					
34	2.15					
35	0.85					
36		(0.47)				
38	0.86					
39	0.34					
41	0.11					
42	0.20					
43	0.30					
44	0.75					
45	0.45					
48		(0.38)				
49	0.25					
50	1.21					
51	1.00					
53	1.27					
54		(0.15)				
55	0.16					
56	0.05					
58	0.05					
59		(0.16)				
60	0.17					
61	0.15					
62	2.53					
64	0.36					
65	0.20					
66	0.35					
67	0.45					
68	0.18					
69	0.26					
70	0.49					
71	0.30					
72	0.08					
73	0.23					
TOTAL	42.43	3.13				

DISCLAIMER:
 The untraveled highways (laid-out town highways), discontinued highways, and legal trails herein are those of which the Agency of Transportation has record; others may exist.
 Highway and bridge data by the Agency of Transportation. Town short structures drawn from the VTCULVERTS (formerly VOBCIT) online database. All other data from the Vermont Open Geodata Portal. Only named streams shown.

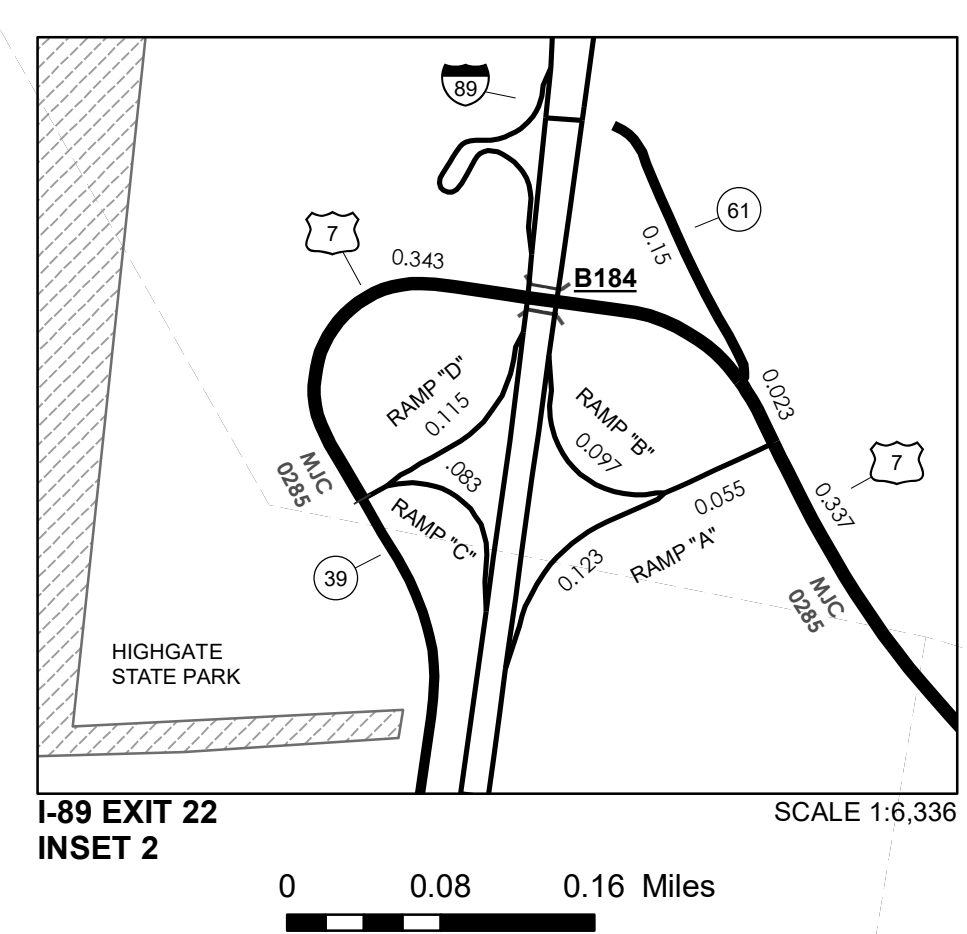
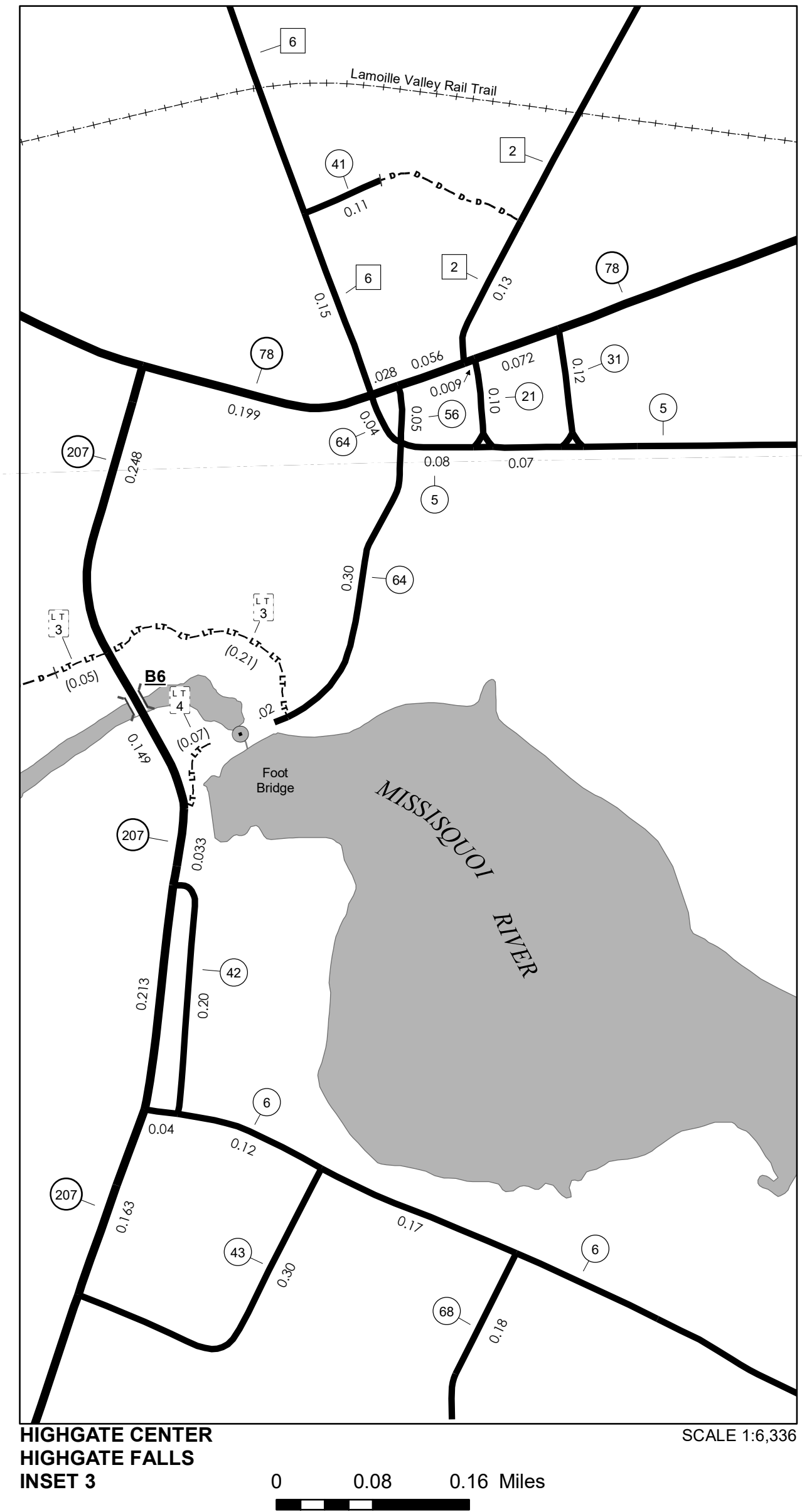
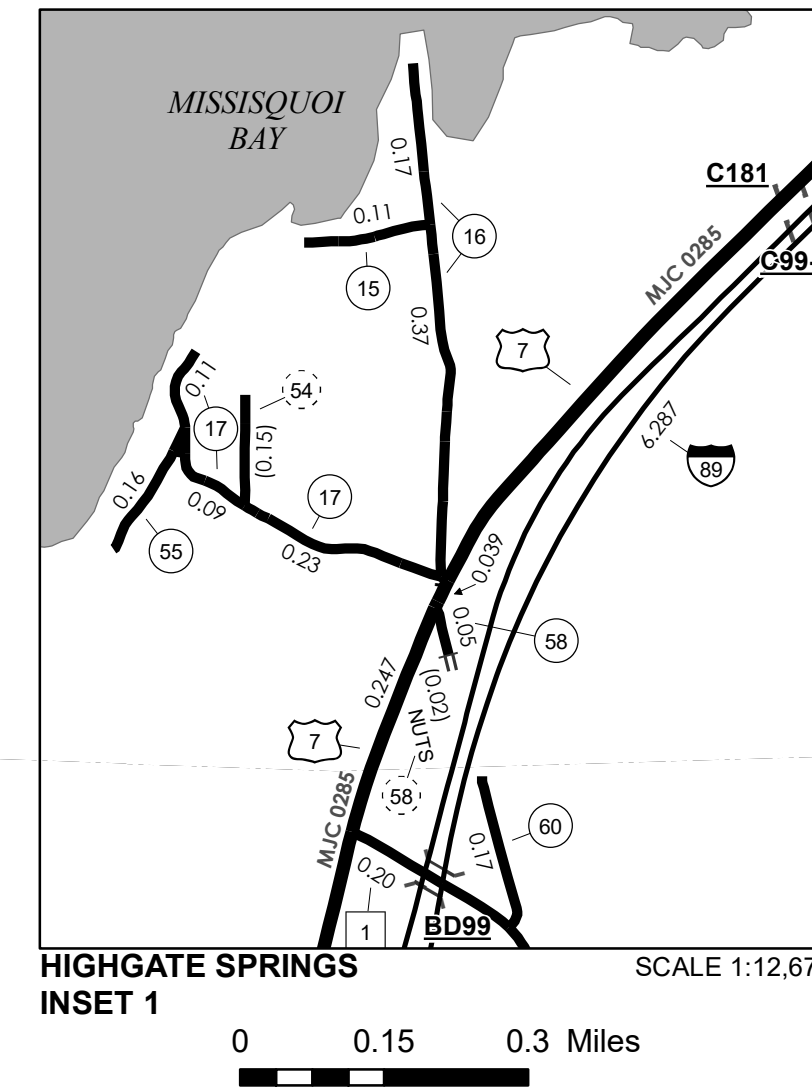
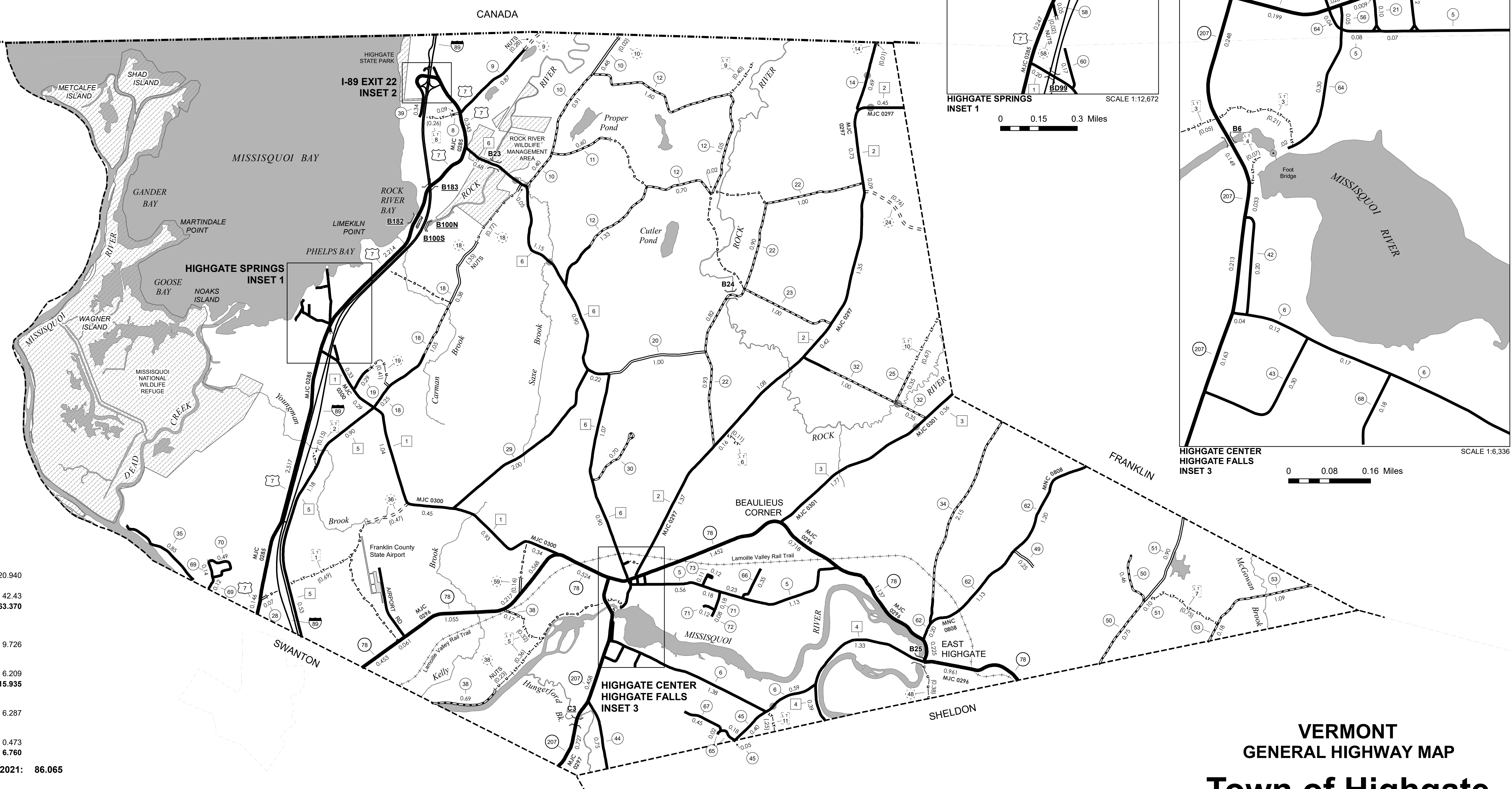
Vermont State Plane Coordinate System
 North American Datum of 1983
 SPCS_Zone_Identifier: 4400
 Geodetic Reference System 80
 4,000-meter grid, Easting - Northing

MILEAGE SUMMARY

CLASS 2		
TH-1	3.580	
TH-2	5.780	
TH-3	2.130	
TH-4	1.720	
TH-5	2.610	
TH-6	5.120	
TOTAL CLASS 2	20.940	
CLASS 3		
TOTAL CLASS 3	42.43	
TOTAL TOWN	63.370	
STATE HIGHWAY		
VT-78	7.735	
VT-207	1.991	
TOTAL STATE HIGHWAY	9.726	
US HIGHWAY		
US-7	6.209	
TOTAL US HIGHWAY	6.209	
TOTAL STATE	15.935	
INTERSTATE		
I-89	6.287	
TOTAL INTERSTATE	6.287	
INTERSTATE - Ramps		
I-89	0.473	
TOTAL INTERSTATE - Ramps	0.473	
TOTAL INTERSTATE	6.760	

TOTAL, TRAVELED HIGHWAYS, FEB. 10, 2021: 86.065
 (Excludes Class 4 and Legal Trail Mileage)

HIGHWAYS	LEGEND	POLITICAL SUBDIVISIONS	BRIDGE OR CULVERT	FEDERAL CLASSIFICATION IDENTIFIER
INTERSTATE	INTERSTATE OR DIVIDED HIGHWAY	STATE BOUNDARY	BRIDGE OR CULVERT > 20'	MA MINOR ARTERIAL
U.S. ROUTE	STATE - HARD SURFACE OR PAVED	COUNTY BOUNDARY	BRIDGE OR CULVERT 6' - 20'	MJC MAJOR COLLECTOR
STATE ROUTE	TOWN - HARD SURFACE OR PAVED	TOWN BOUNDARY	BIKE PATH STRUCTURE	MNC MINOR COLLECTOR
CLASS 1	GRAVEL	VILLAGE BOUNDARY	VT CULVERTS BRIDGE	PA PRINCIPAL ARTERIAL
CLASS 2	SOIL OR GRADED AND DRAINED EARTH	URBAN COMPACT BOUNDARY	VT CULVERTS CULVERT > 6'	
CLASS 3	UNIMPROVED OR PRIMITIVE	WATER BODY		
CLASS 4	IMPASSABLE OR UNTRAVELED	STREAM OR BROOK		
LEGAL TRAIL	LEGAL TRAIL			
PARK AND RIDE	DISCONTINUED			
	HIGHWAY CLASS CHANGE			
	RAILROAD			
	INACTIVE RAILROAD			
	PUBLIC LAND - NATIONAL FOREST			
	PUBLIC LAND - STATE/MUNICIPAL			
	NFR NATIONAL FOREST ROAD			
	SFH STATE FOREST HIGHWAY			



VERMONT
GENERAL HIGHWAY MAP
Town of Highgate
 FRANKLIN COUNTY
 Transportation District #8
 Prepared by the
 Vermont Agency of Transportation
 Division of Policy, Planning and Intermodal Development
 in cooperation with
 U.S. Department of Transportation
 Federal Highway Administration
 Mileage as of February 10, 2021
 Map prepared June 30, 2021
 SCALE 1:31,680

0 0.5 1 1.5 2 Miles
 0.5 0 0.5 1 1.5 2 Kilometers