

TOWN HWY. No.	LENGTH IN MILES CLASS 3	CLASS 4	TOWN HWY. No.	LENGTH IN MILES "NOT UP TO STANDARD"	LEGAL TRAIL No.	LENGTH IN MILES LEGAL TRAIL
5	2.25		9	(0.28)	1	(0.69)
6	2.30		18	(0.35)	2	(0.15)
8	0.09		38	(0.23)	3	(0.26)
9	0.87		58	(0.02)	4	(0.07)
10	1.79	(0.02)	TOTAL	0.88	5	(0.68)
11	0.60		* The sections of the town highways listed above are legally Class 3, but have been deemed "Not Up To Standard" and are functionally Class 4 Town Highways			
12	4.70				6	(0.11)
14	0.69	(0.01)			7	(0.75)
15	0.11				8	(0.26)
16	0.54				9	(0.40)
17	0.43				10	(0.67)
18	1.68	(0.77)			11	(0.25)
19	0.29	(0.41)			TOTAL	4.29
20	1.00					
21	0.10					
22	3.65					
23	1.00					
24		(0.76)				
25	0.35					
28	0.07					
29	2.00					
30	0.70					
31	0.12					
32	1.35					
34	2.15					
35	0.85					
36		(0.47)				
38	0.86					
39	0.34					
41	0.11					
42	0.20					
43	0.30					
44	0.75					
45	0.45					
48		(0.35)				
49	0.25					
50	1.21					
51	1.00					
53	1.27					
54		(0.15)				
55	0.16					
56	0.05					
58	0.05					
59		(0.16)				
60	0.17					
61	0.15					
62	2.53					
64	0.36					
65	0.20					
66	0.35					
67	0.45					
68	0.18					
69	0.26					
70	0.49					
71	0.30					
72	0.08					
73	0.23					
TOTAL	42.43	3.10				

MILEAGE SUMMARY

CLASS	LENGTH IN MILES	TOTAL CLASS
CLASS 2		
TH-1	3.580	
TH-2	5.780	
TH-3	2.130	
TH-4	1.750	
TH-5	2.610	
TH-6	5.120	
TOTAL CLASS 2		20.970
CLASS 3		
TOTAL CLASS 3		42.43
TOTAL TOWN		63.400
STATE HIGHWAY		
VT-78	7.735	
VT-207	1.991	
TOTAL STATE HIGHWAY		9.726
US HIGHWAY		
US-7	6.209	
TOTAL US HIGHWAY		6.209
TOTAL STATE		15.935
INTERSTATE		
I-89	6.287	
TOTAL INTERSTATE		6.287
INTERSTATE - Ramps		
I-89	0.473	
TOTAL INTERSTATE - Ramps		0.473
TOTAL INTERSTATE		6.760

TOTAL, TRAVELED HIGHWAYS, FEB. 10, 2020: 86.095
(Excludes Class 4 and Legal Trail Mileage)

HIGHWAYS

- INTERSTATE OR DIVIDED HIGHWAY
- STATE - HARD SURFACE OR PAVED
- TOWN - HARD SURFACE OR PAVED
- GRAVEL
- SOIL OR GRADED AND DRAINED EARTH
- UNIMPROVED OR PRIMITIVE
- IMPASSABLE OR UNTRAVELED
- LEGAL TRAIL
- DISCONTINUED
- HIGHWAY CLASS CHANGE
- RAILROAD
- INACTIVE RAILROAD
- PUBLIC LAND - NATIONAL FOREST
- PUBLIC LAND - STATE/MUNICIPAL
- NFR NATIONAL FOREST ROAD
- SFH STATE FOREST HIGHWAY

POLITICAL SUBDIVISIONS

- STATE BOUNDARY
- COUNTY BOUNDARY
- TOWN BOUNDARY
- VILLAGE BOUNDARY
- URBAN COMPACT BOUNDARY
- WATER BODY
- STREAM OR BROOK

BRIDGE OR CULVERT

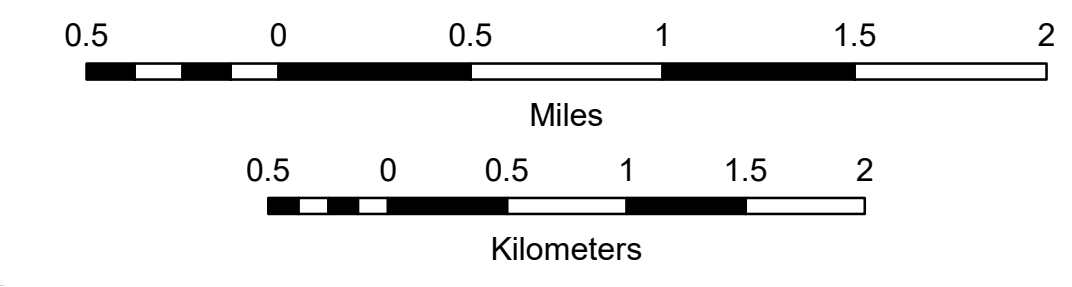
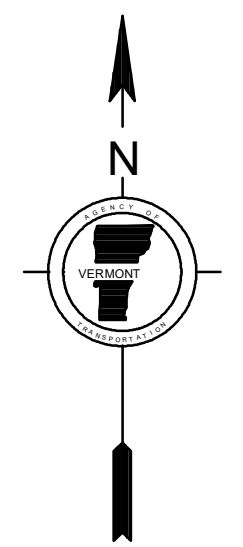
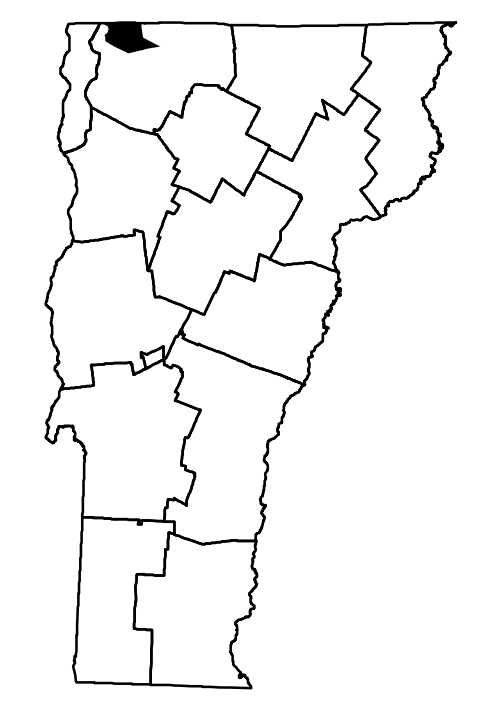
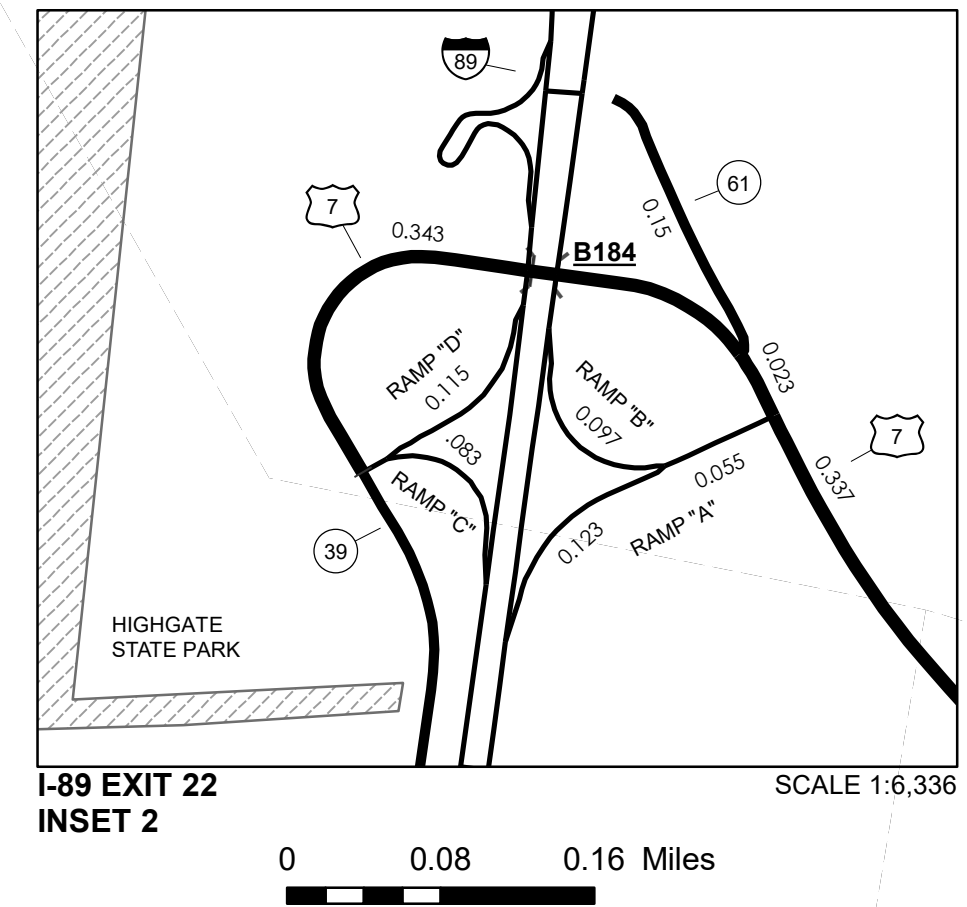
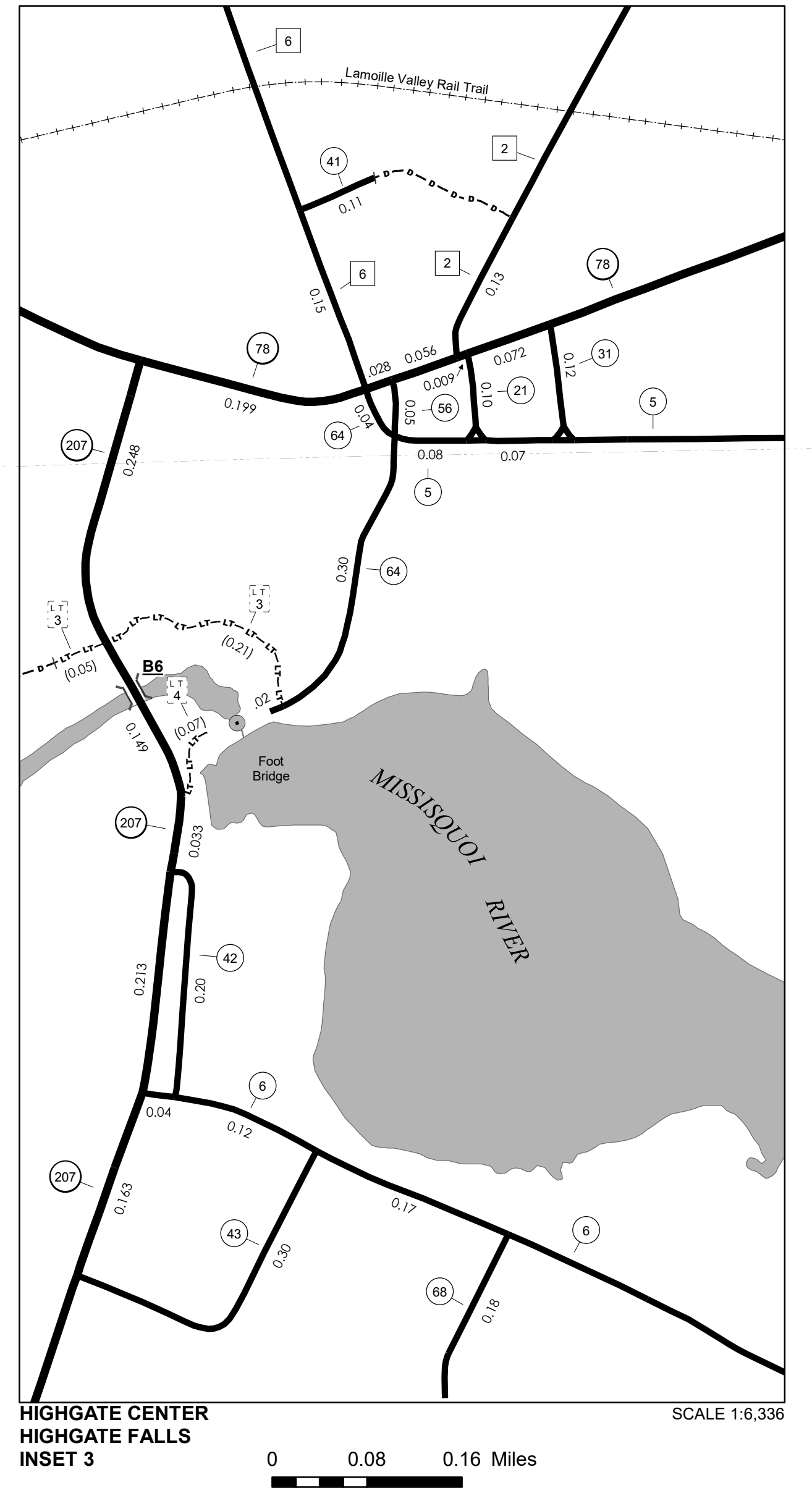
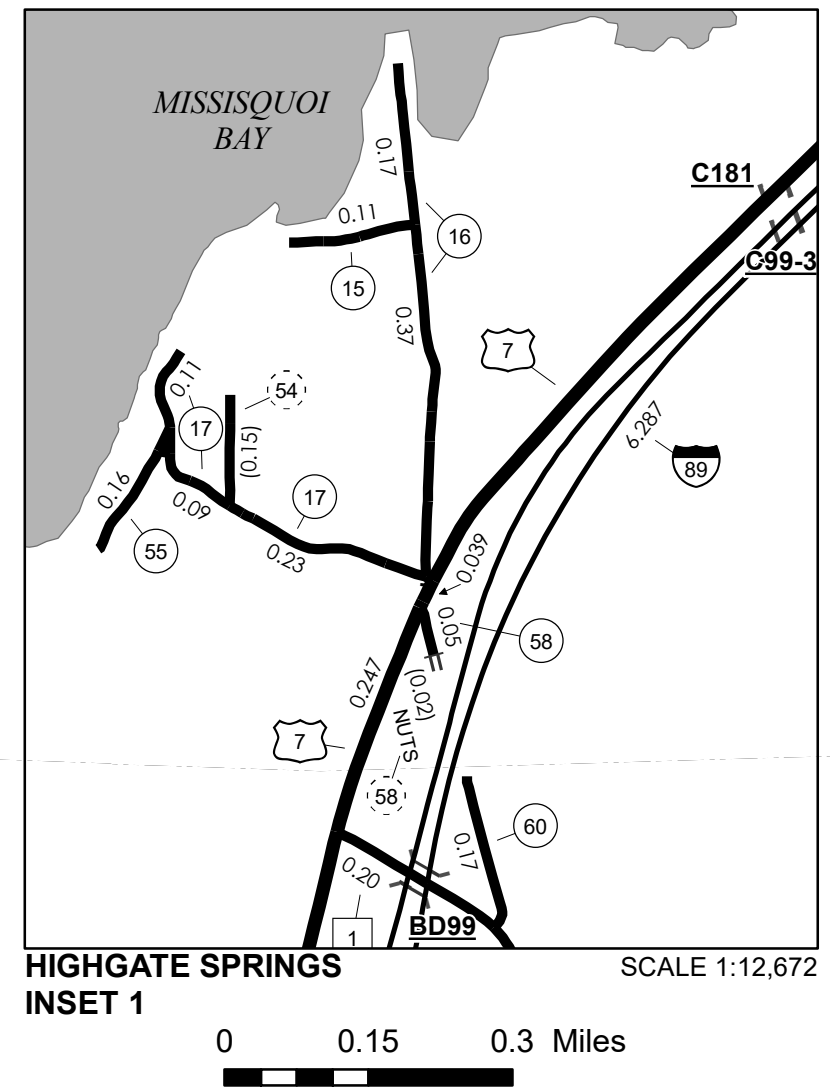
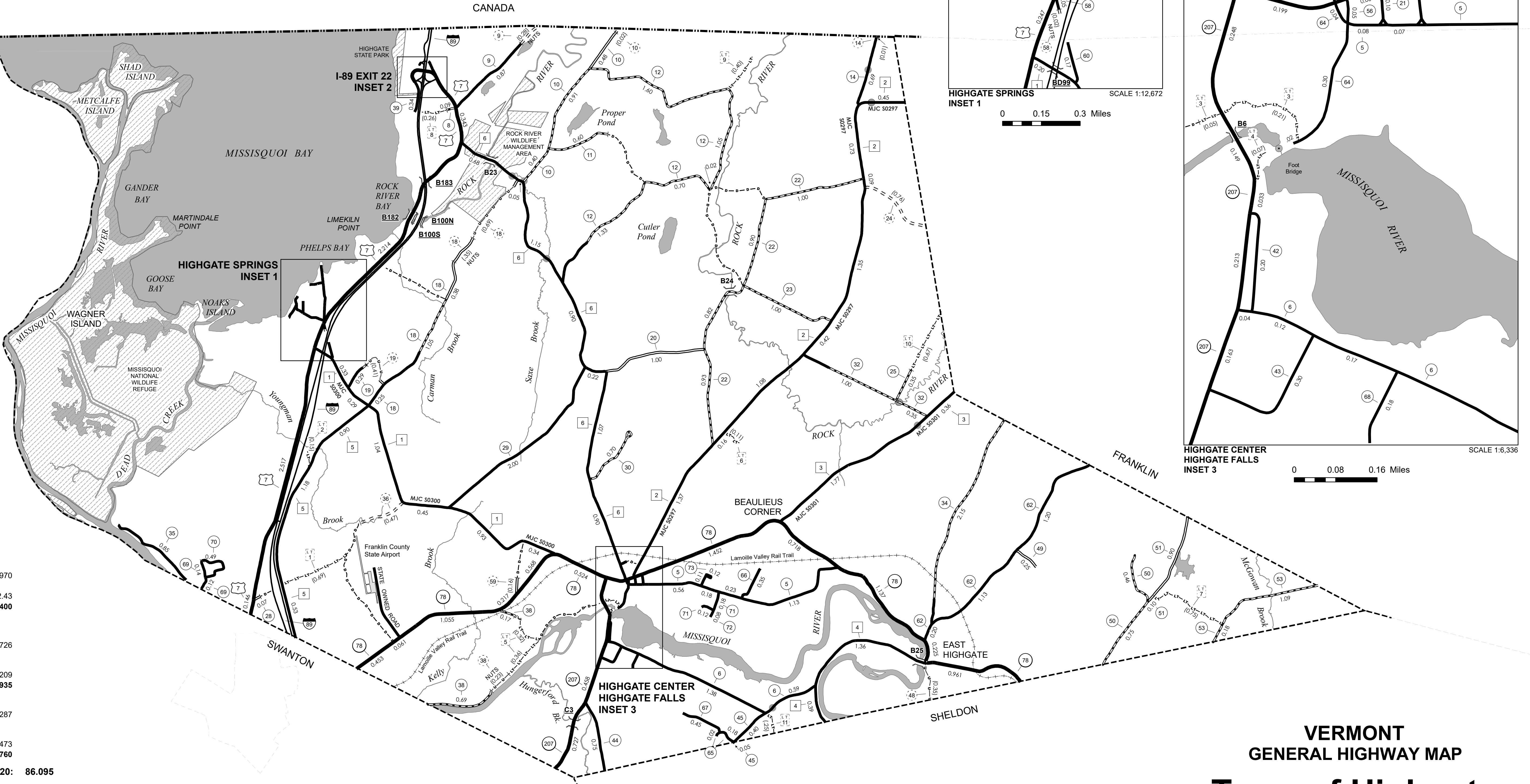
- BRIDGE OR CULVERT > 20'
- BRIDGE OR CULVERT 6' - 20'
- BIKE PATH STRUCTURE
- VT CULVERTS BRIDGE
- VT CULVERTS CULVERT > 6'
- B34 / C34 STATE BRIDGE OR CULVERT IDENTIFIER
- B34 / C34 TOWN BRIDGE OR CULVERT IDENTIFIER

FEDERAL CLASSIFICATION IDENTIFIER

- MA MINOR ARTERIAL
- MJC MAJOR COLLECTOR
- MNC MINOR COLLECTOR
- PA PRINCIPAL ARTERIAL

DISCLAIMER:
The untraveled highways (laid-out town highways), discontinued highways, and legal trails herein are those of which the Agency of Transportation has record; others may exist.
Highway and bridge data by the Agency of Transportation. Town short structures drawn from the VT CULVERTS (formerly VOBCIT) online database. All other data from the Vermont Open Geodata Portal. Only named streams shown.

Vermont State Plane Coordinate System
North American Datum of 1983
SPCS_Zone_Identifier: 4400
Geodetic Reference System 80
4,000-meter grid, Easting - Northing



VERMONT
GENERAL HIGHWAY MAP
Town of Highgate
FRANKLIN COUNTY
Transportation District #8
Prepared by the
Vermont Agency of Transportation
Division of Policy, Planning and Intermodal Development
in cooperation with
U.S. Department of Transportation
Federal Highway Administration
Mileage as of February 10, 2020
Map prepared November 03, 2020
SCALE 1:31,680