

TOWN HWY. No.	LENGTH IN MILES CLASS 3	CLASS 4
5	2.25	
6	2.30	
8	0.09	
9	0.87	
10	1.79	(0.02)
11	0.60	
12	4.70	
14	0.69	(0.01)
15	0.11	
16	0.57	
17	0.43	
18	1.68	(0.77)
19	0.29	(0.41)
20	1.00	
21	0.10	
22	3.65	
23	1.00	
24		(0.76)
25	0.35	
28	0.07	
29	2.00	
30	0.70	
31	0.12	
32	1.35	
34	2.15	
35	0.85	
36		(0.47)
38	1.09	
39	0.34	
41	0.11	
42	0.20	
43	0.30	
44	0.75	
45	0.45	
48		(0.35)
49	0.25	
50	1.21	
51	1.00	
53	1.27	
54		(0.15)
55	0.15	
56	0.05	
58	0.09	
59		(0.16)
60	0.18	
61	0.15	
62	2.53	
64	0.36	
65	0.20	
66	0.35	
67	0.45	
68	0.18	
69	0.26	
70	0.49	
71	0.30	
72	0.08	
77		
TOTAL	42.50	3.10

TOWN HWY. No.	LENGTH IN MILES "NOT UP TO STANDARD"
9	(0.28)
18	(0.35)
TOTAL	0.63

* The sections of the town highways listed above are legally Class 3, but have been deemed "Not Up To Standard" and are functionally Class 4 Town Highways

LEGAL TRAIL No.	LENGTH IN MILES LEGAL TRAIL
1	(0.69)
2	(0.15)
3	(0.26)
4	(0.07)
5	(0.68)
7	(0.11)
7	(0.75)
8	(0.26)
9	(0.40)
10	(0.67)
11	(0.25)
TOTAL	4.29

DISCLAIMER:
The untraveled highways (laid-out town highways), discontinued highways, and legal trails herein are those of which the Agency of Transportation has record; others may exist.
Highway and bridge data by the Agency of Transportation. Town short structures are drawn from the Vermont Online Bridge & Culvert Inventory Tool (VOBCIT) database. All other data from the Vermont Center for Geographic Information. Only named streams are shown.

Vermont State Plane Coordinate System
North American Datum of 1983
SPCS_Zone_Identifier: 4400
Geodetic Reference System 80
4,000-meter grid, Easting - Northing

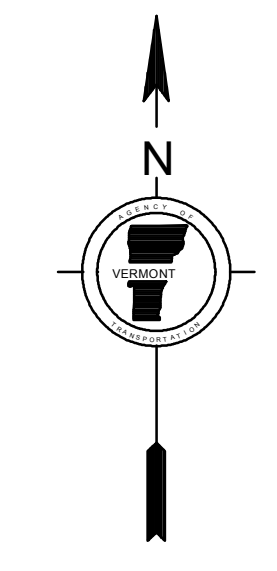
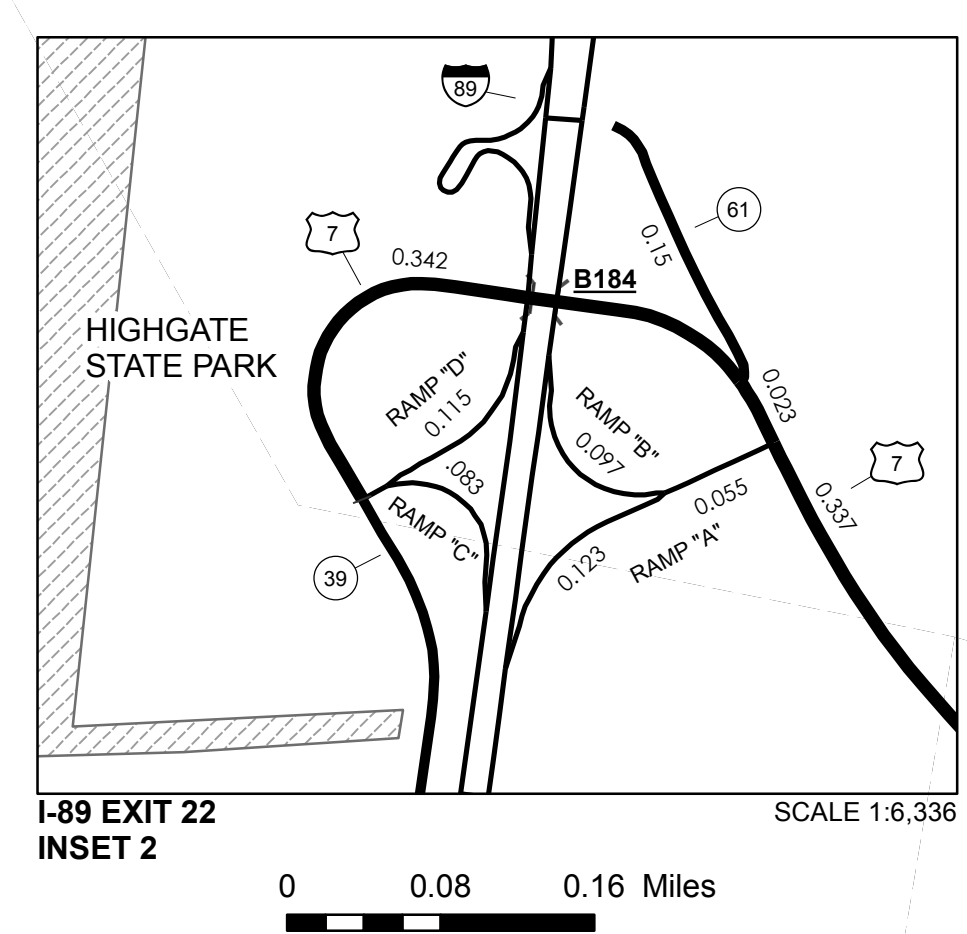
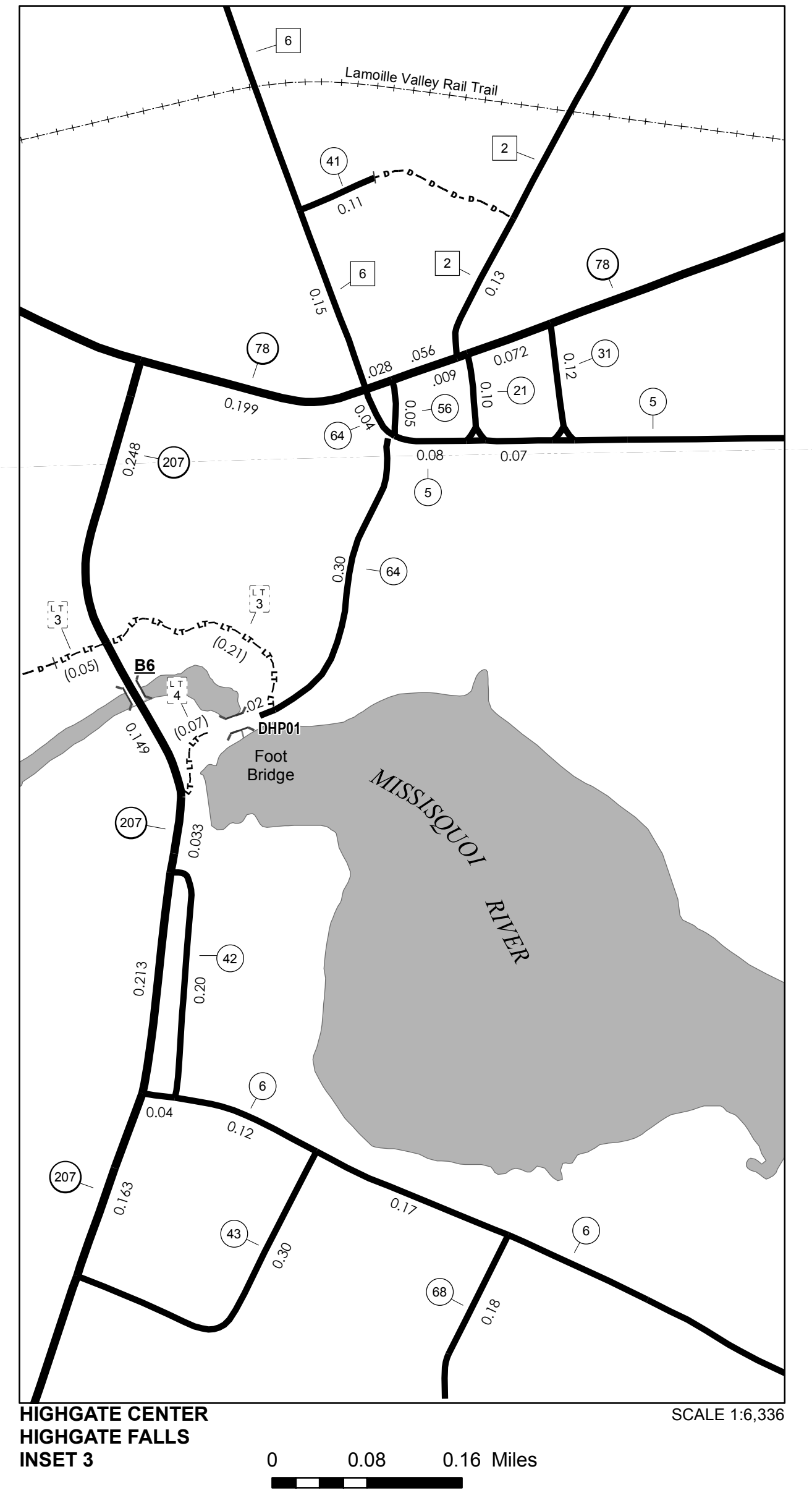
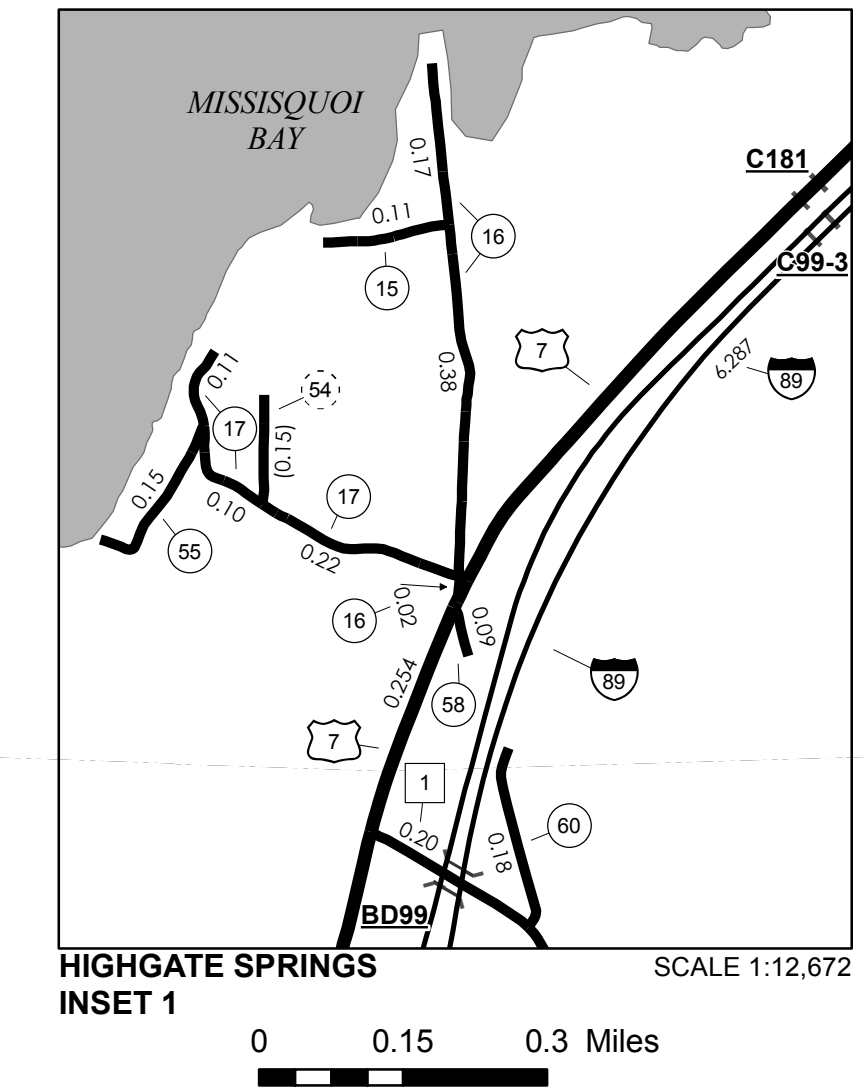
MILEAGE SUMMARY

CLASS 2		
TH-1	3.580	
TH-2	5.780	
TH-3	2.150	
TH-4	1.750	
TH-5	2.610	
TH-6	5.120	
TOTAL CLASS 2	20.990	
CLASS 3		
TOTAL CLASS 3	42.50	
TOTAL TOWN	63.490	
STATE HIGHWAY		
VT-78	7.735	
VT-207	1.991	
TOTAL STATE HIGHWAY	9.726	
US HIGHWAY		
US-7	6.209	
TOTAL US HIGHWAY	6.209	
TOTAL STATE	15.935	
INTERSTATE		
I-89	6.287	
TOTAL INTERSTATE	6.287	
INTERSTATE - Ramps		
I-89	0.473	
TOTAL INTERSTATE - Ramps	0.473	
TOTAL INTERSTATE	6.760	

TOTAL, TRAVELED HIGHWAYS, FEB. 10, 2015: 86.185
(Excludes Class 4, Legal Trail, and Unidentified Corridor Mileage)

- HIGHWAYS**
- INTERSTATE
 - U.S. ROUTE
 - STATE ROUTE
 - CLASS 1
 - CLASS 2
 - CLASS 3
 - CLASS 4
 - LEGAL TRAIL
- INTERSTATE OR DIVIDED HIGHWAY
STATE - HARD SURFACE OR PAVED
TOWN - HARD SURFACE OR PAVED
GRAVEL
SOIL OR GRADED AND DRAINED EARTH
UNIMPROVED OR PRIMITIVE
IMPASSABLE OR UNTRAVELED
LEGAL TRAIL
DISCONTINUED
HIGHWAY CLASS CHANGE
RAILROAD
INACTIVE RAILROAD
NATIONAL FOREST ROAD
STATE FOREST HIGHWAY
PARK AND RIDE

- PUBLIC LAND - GREEN MOUNTAIN NATIONAL FOREST
PUBLIC LAND - STATE/MUNICIPAL
- POLITICAL SUBDIVISIONS**
- STATE BOUNDARY
 - COUNTY BOUNDARY
 - TOWN BOUNDARY
 - VILLAGE BOUNDARY
 - URBAN COMPACT BOUNDARY
 - WATER BODY
 - STREAM OR BROOK
- BRIDGE OR CULVERT**
- BRIDGE OR CULVERT > 20'
 - BRIDGE OR CULVERT 6' - 20'
 - VOBCIT BRIDGE
 - VOBCIT CULVERT > 6'
 - STATE BRIDGE OR CULVERT IDENTIFIER
 - TOWN BRIDGE OR CULVERT IDENTIFIER
- FEDERAL CLASSIFICATION IDENTIFIER
FAU URBAN ARTERIAL OR COLLECTOR
MA MINOR ARTERIAL
MJC MAJOR COLLECTOR
MNC MINOR COLLECTOR
PA PRINCIPAL ARTERIAL



VERMONT GENERAL HIGHWAY MAP
Town of Highgate
FRANKLIN COUNTY
Transportation District #8
Prepared by the Vermont Agency of Transportation
Division of Policy, Planning and Intermodal Development
in cooperation with
U.S. Department of Transportation
Federal Highway Administration
Mileage as of February 10, 2015
Map prepared June 18, 2015
SCALE 1:31,680

0.5 0 0.5 1 1.5 2 Miles
0.5 0 0.5 1 1.5 2 Kilometers