

TOWN HWY. NO.	LENGTH IN MILES CLASS 3	LENGTH IN MILES CLASS 4	LEGAL TRAIL NO.	LENGTH IN MILES LEGAL TRAIL
5	2.25		1	(0.69)
6	2.30		2	(0.15)
8	0.09		3	(0.26)
9	0.87		4	(0.07)
9		(0.28)	5	(0.68)
10	1.79	(0.02)	6	(0.11)
11	0.60		7	(0.75)
12	4.70		8	(0.26)
14	0.69	(0.01)	9	(0.40)
15	0.11		10	(0.67)
16	0.57		11	(0.25)
18	1.68			
18		(0.77)		
19	0.29	(0.35)		
20	1.00	(0.41)		
21	0.10			
22	3.65			
23	1.00			
24		(0.76)		
25	0.35			
28	0.07			
29	2.00			
30	0.70			
31	0.12			
32	1.35			
34	2.15			
35	0.85			
36		(0.47)		
38	1.09			
39	0.34			
41	0.11			
42	0.20			
43	0.30			
44	0.75			
45	0.45			
48		(0.35)		
49	0.25			
50	1.21			
51	1.00			
53	1.27			
54		(0.15)		
55	0.15			
56	0.05			
58	0.09			
59		(0.16)		
60	0.18			
61	0.15			
62	2.53			
64	0.36			
65	0.20			
66	0.35			
67	0.45			
68	0.18			
69	0.26			
70	0.49			
71	0.30			
72	0.08			
<b>TOTAL</b>	<b>42.50</b>	<b>3.73</b>		

\* This portion of town highway is Class 3, but is functionally Class 4

**MILEAGE SUMMARY**

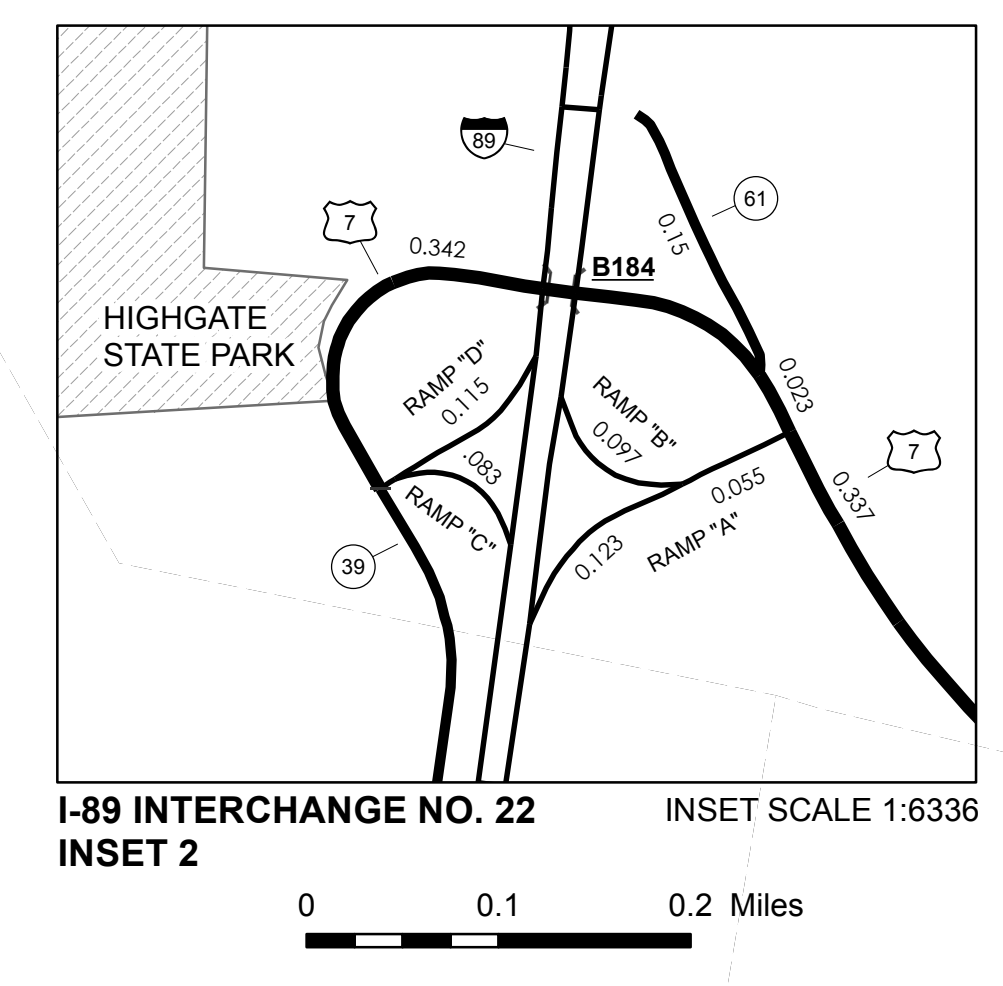
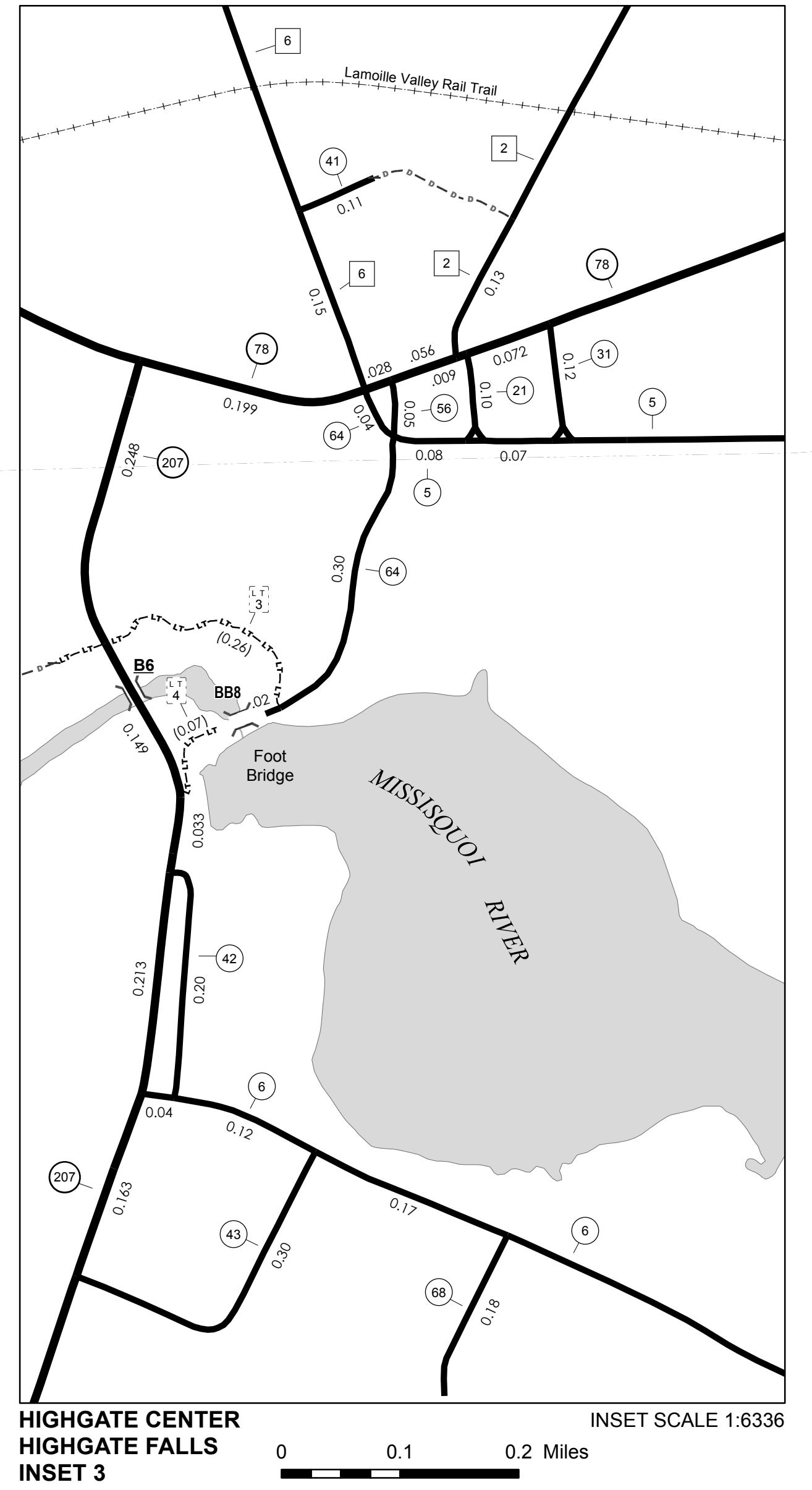
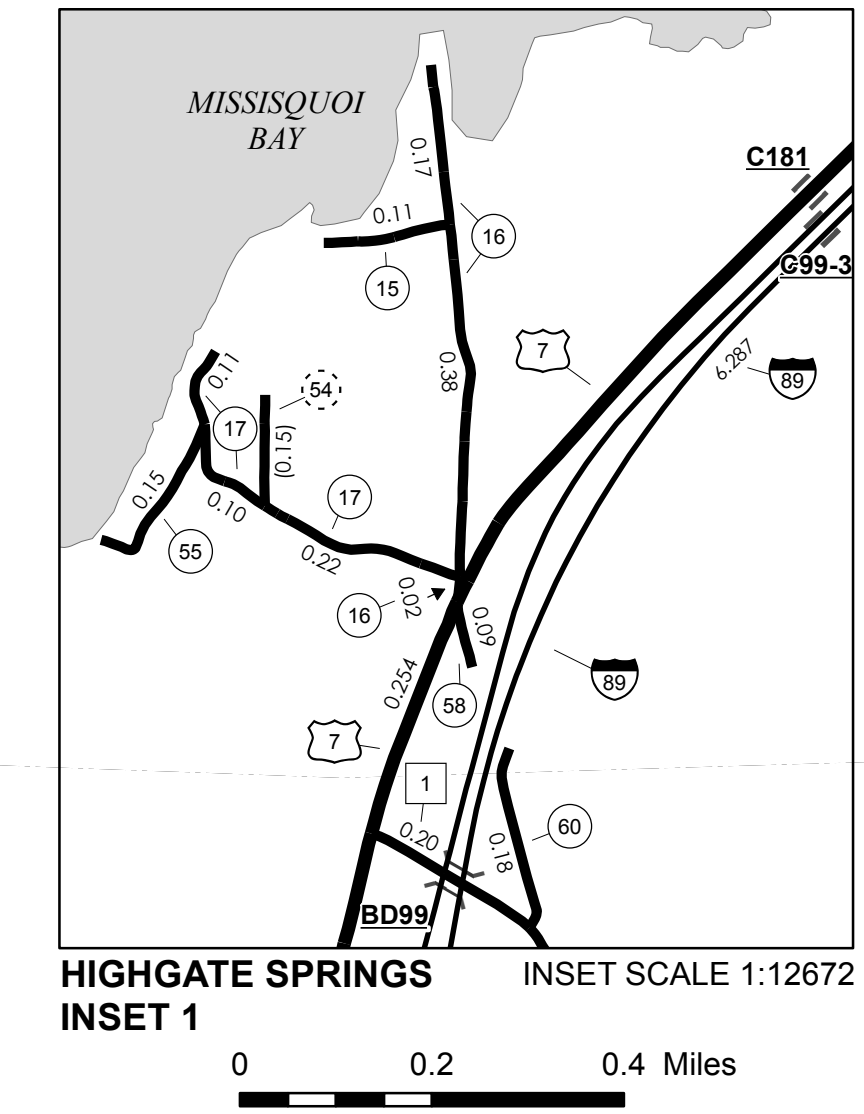
CLASS	LENGTH	TOTAL CLASS	TOTAL TOWN
CLASS 2		20.990	
TH-1	3.580		
TH-2	5.780		
TH-3	2.150		
TH-4	1.750		
TH-5	2.610		
TH-6	5.120		
TOTAL CLASS 2		20.990	
CLASS 3		42.500	
TOTAL CLASS 3		42.500	
<b>TOTAL TOWN</b>			<b>63.490</b>
STATE HIGHWAY			
VT-78	7.735		
VT-207	1.991		
TOTAL STATE HIGHWAY		9.726	
US HIGHWAY			
US-7	6.209		
TOTAL US HIGHWAY		6.209	
<b>TOTAL STATE</b>			<b>15.935</b>
INTERSTATE			
I-89	6.287		
TOTAL INTERSTATE		6.287	
INTERSTATE - Ramp			
I-89	0.473		
TOTAL INTERSTATE - Ramp		0.473	
<b>TOTAL INTERSTATE</b>			<b>6.760</b>

**TOTAL, TRAVELED HIGHWAYS, FEB. 10, 2011: 86.185**  
(Excludes Class 4, Legal Trail, and Unidentified Corridor Mileage)

**DISCLAIMER:**  
The untraveled highways (laid-out town highways), discontinued highways, and legal trails shown hereon are those of which the Agency of Transportation has record; others may exist.  
Highway and bridge data by the Agency of Transportation. All other data from the Vermont Center for Geographic Information.

Vermont State Plane Coordinate System  
North American Datum of 1983  
SPCS\_Zone\_Identifier: 4400  
Geodetic Reference System: 80  
4,000-meter grid, Easting - Northing

- HIGHWAYS**
- INTERSTATE
  - U.S. ROUTE
  - STATE ROUTE
  - CLASS 1
  - CLASS 2
  - CLASS 3
  - CLASS 4
  - LEGAL TRAIL
  - INTERSTATE OR DIVIDED HIGHWAY
  - STATE - HARD SURFACE OR PAVED
  - TOWN - HARD SURFACE OR PAVED
  - GRAVEL
  - SOIL OR GRADED AND DRAINED EARTH
  - UNIMPROVED OR PRIMITIVE
  - IMPASSABLE OR UNTRAVELED
  - LEGAL TRAIL
  - DISCONTINUED
  - HIGHWAY CLASS CHANGE
  - RAILROAD
  - INACTIVE RAILROAD
- PUBLIC LAND**
- STATE BOUNDARY
  - COUNTY BOUNDARY
  - TOWN BOUNDARY
  - VILLAGE BOUNDARY
  - URBAN COMPACT BOUNDARY
  - WATER BODY
  - STREAM OR BROOK
  - BRIDGE OR CULVERT
    - BRIDGE OR CULVERT GREATER THAN 20'
    - BRIDGE OR CULVERT 6' - 20'
  - TOWN SHORT STRUCTURE
- FEDERAL CLASSIFICATION IDENTIFIER**
- FAU URBAN ARTERIAL OR COLLECTOR
  - MJC MAJOR COLLECTOR
  - MNC MINOR COLLECTOR
  - PA PRINCIPAL ARTERIAL
- B34 / C34 STATE BRIDGE OR CULVERT IDENTIFIER**  
B34 / C34 TOWN BRIDGE OR CULVERT IDENTIFIER



**STRUCTURES - SURFACE WATER NOTE:**

**STRUCTURES:**  
Town short structures (bridges or culverts from 6-feet to less than 20-feet) are drawn from the Vermont Online Bridge & Culvert Inventory Tool (VOBCIT) database.  
NOTE: Town shorts are not consistently tagged with in VOBCIT.

**SURFACE WATERS:**  
The surface waters are from the Vermont Hydrological Dataset (VHD). Only the named streams are shown.

**VERMONT GENERAL HIGHWAY MAP**  
**Town of Highgate**  
FRANKLIN COUNTY  
Transportation District #8  
Prepared by the Vermont Agency of Transportation  
Division of Policy, Planning & Intermodal Development  
in cooperation with  
U.S. Department of Transportation  
Federal Highway Administration  
Mileage as of February 10, 2011  
Map prepared October 27, 2011  
SCALE 1:31,680  
0.5 0 0.5 1 1.5 2 Miles  
1 0 1 2 Kilometers