

TOWN HWY. No.	LENGTH IN MILES CLASS 3	LENGTH IN MILES CLASS 4	LEGAL TRAIL No.	LENGTH IN MILES LEGAL TRAIL
5	1.26		1	(0.80)
6	5.63		3	(0.40)
7	0.14		4	(0.50)
8	0.75		5	(0.40)
10	1.80			
12	0.13	(1.70)		
13	1.30			
14	2.00			
15	0.62	(0.82)		
17	1.90			
18	0.70			
19		(0.78)		
20	1.92	(1.36)		
21	1.55			
22		(0.15)		
23	0.12			
24	0.83	(1.03)		
25	0.60	(0.20)		
26	0.24			
27	1.40			
28	1.20			
29	1.20			
30		(0.60)		
31	2.91			
32	0.10			
33	1.35			
34	0.35			
35	0.67			
36	1.65	(0.62)		
37	0.16			
39	0.17			
40	0.13			
41	0.03			
43	1.42			
45		(0.46)		
46	0.68			
48	0.72			
49	0.27			
52	0.08			
53	0.30			
54	0.67			
55	0.30			
56	0.35			
57	0.31			
58	0.35			
59	0.70			
60	0.45			
61	0.20			
62	0.03			
63	0.15			
64	0.15			
65	0.40			
66	0.17			
67	0.40			
68	0.15			
69	0.48			
70	0.10			
71	1.21			
72	0.15			
73	0.06			
74	0.09			
75	0.40			
76	0.09			
77		(0.51)		
TOTAL	43.64	8.23		

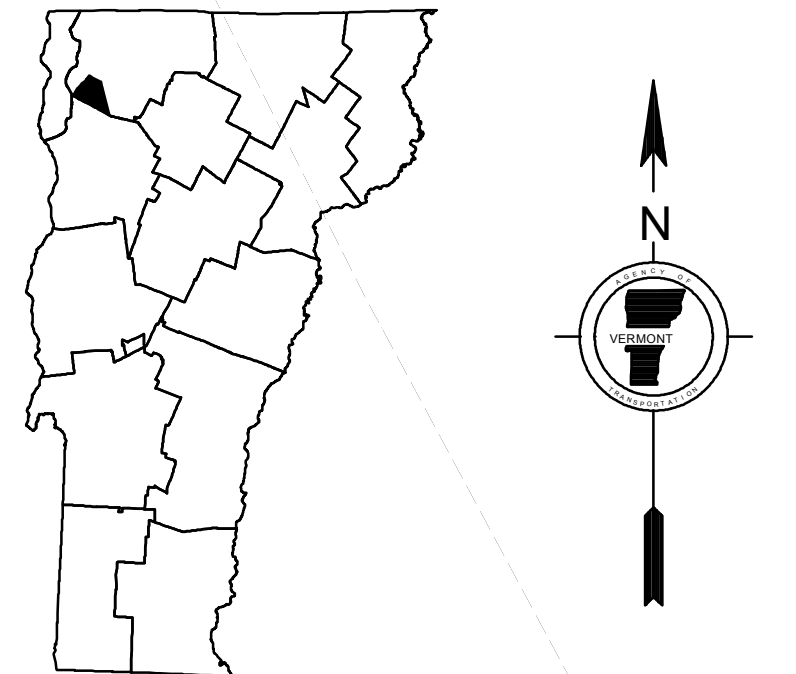
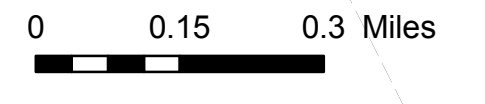
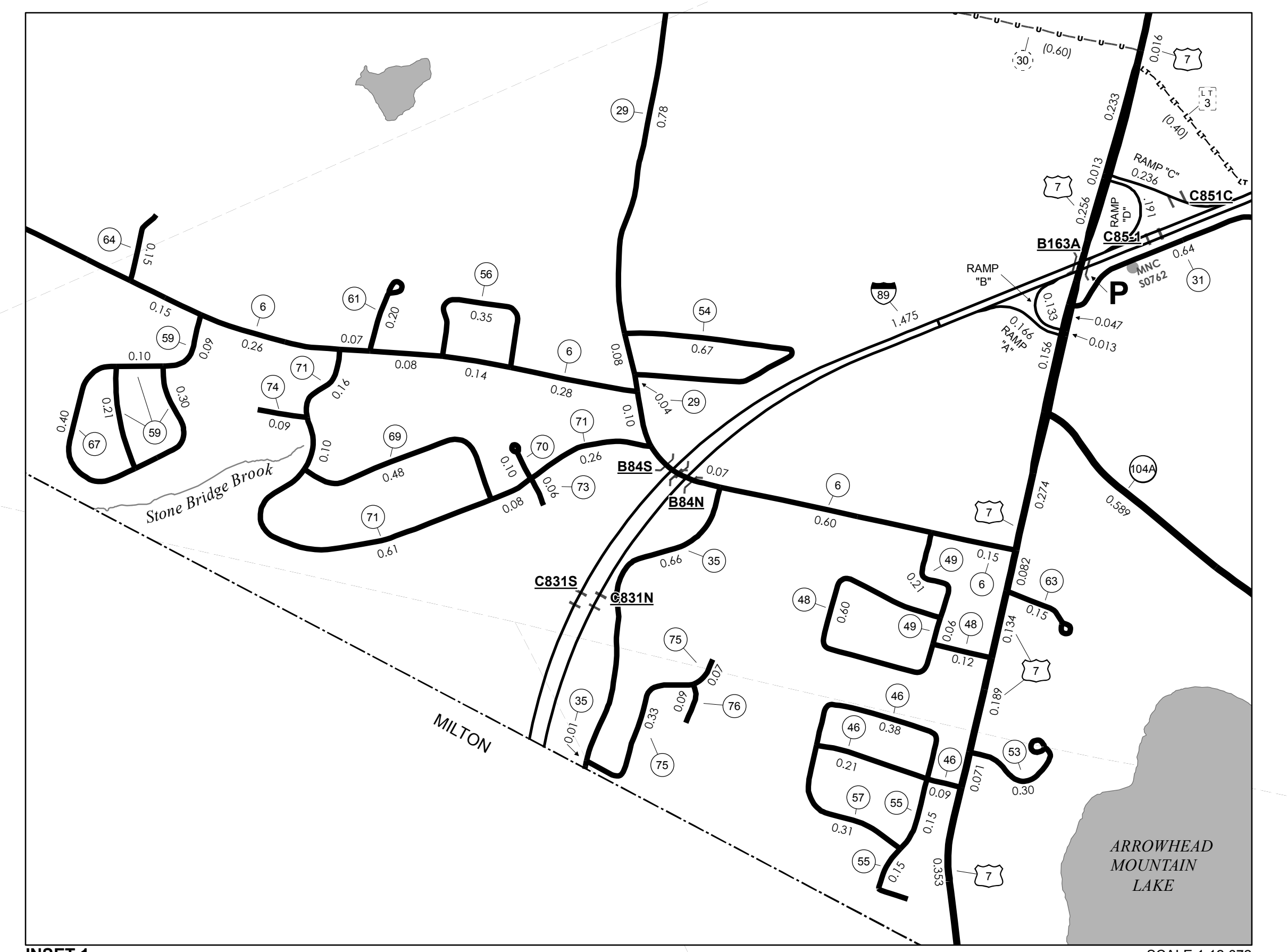
MILEAGE SUMMARY

CLASS 2		
TH-1	0.800	
TH-2	2.600	
TH-3	6.100	
TH-4	3.830	
TH-5	4.300	
TH-6	1.900	
TOTAL CLASS 2		19.530
CLASS 3		
TOTAL CLASS 3		43.64
TOTAL TOWN		63.170
STATE HIGHWAY		
VT-104	0.130	
VT-104A	3.362	
TOTAL STATE HIGHWAY		3.492
US HIGHWAY		
US-7	7.600	
TOTAL US HIGHWAY		7.600
TOTAL STATE		11.092
INTERSTATE		
I-89	5.804	
TOTAL INTERSTATE		5.804
INTERSTATE - Ramps		
I-89	0.726	
TOTAL INTERSTATE - Ramps		0.726
TOTAL INTERSTATE		6.530

TOTAL TRAVELED HIGHWAYS, FEB. 10, 2015: 80.792
 (Excludes Class 4, Legal Trail, and Undeveloped Corridor Mileage)

DISCLAIMER:
 The untraveled highways (laid-out town highways), discontinued highways, and legal trails hereon are those of which the Agency of Transportation has record; others may exist.
 Highway and bridge data by the Agency of Transportation. Town short structures are drawn from the Vermont Online Bridge & Culvert Inventory Tool (VOBCIT) database. All other data from the Vermont Center for Geographic Information. Only named streams are shown.

- HIGHWAYS**
- INTERSTATE
 - U.S. ROUTE
 - STATE ROUTE
 - CLASS 1
 - CLASS 2
 - CLASS 3
 - CLASS 4
 - LEGAL TRAIL
- INTERSTATE OR DIVIDED HIGHWAY
 STATE - HARD SURFACE OR PAVED
 TOWN - HARD SURFACE OR PAVED
 GRAVEL
 SOIL OR GRADED AND DRAINED EARTH
 UNIMPROVED OR PRIMITIVE
 IMPASSABLE OR UNTRAVELED
 LEGAL TRAIL
 DISCONTINUED
 HIGHWAY CLASS CHANGE
 RAILROAD
 INACTIVE RAILROAD
 NATIONAL FOREST ROAD
 STATE FOREST HIGHWAY
 PARK AND RIDE
- PUBLIC LAND - GREEN MOUNTAIN NATIONAL FOREST**
PUBLIC LAND - STATE/MUNICIPAL
- POLITICAL SUBDIVISIONS**
- STATE BOUNDARY
 - COUNTY BOUNDARY
 - TOWN BOUNDARY
 - VILLAGE BOUNDARY
 - URBAN COMPACT BOUNDARY
 - WATER BODY
 - STREAM OR BROOK
- BRIDGE OR CULVERT**
- BRIDGE OR CULVERT > 20'
 - BRIDGE OR CULVERT 6' - 20'
 - VOBCIT BRIDGE
 - VOBCIT CULVERT > 6'
 - STATE BRIDGE OR CULVERT IDENTIFIER
 - TOWN BRIDGE OR CULVERT IDENTIFIER
- FEDERAL CLASSIFICATION IDENTIFIER**
- FAU URBAN ARTERIAL OR COLLECTOR
 - MA MINOR ARTERIAL
 - MJC MAJOR COLLECTOR
 - MNC MINOR COLLECTOR
 - PA PRINCIPAL ARTERIAL



VERMONT
GENERAL HIGHWAY MAP
Town of Georgia

FRANKLIN COUNTY
 Transportation District #8

Prepared by the
 Vermont Agency of Transportation
 Division of Policy, Planning and Intermodal Development
 in cooperation with
 U.S. Department of Transportation
 Federal Highway Administration

