

TOWN HWY. No.	LENGTH IN MILES CLASS 3	CLASS 4
4	4.90	
5	0.19	(0.71)
6	1.00	(0.75)
7	1.75	
8		(0.50)
9	1.02	
10	0.10	
11	0.95	
12	0.15	
13	1.17	(1.22)
14	0.80	
15	2.45	
16	2.90	
17	1.82	(1.18)
18	1.29	
19	0.10	(0.35)
20	0.20	
21	0.36	
22	0.27	
23	0.45	
25	0.37	
26		(0.20)
27	0.43	
28	2.06	
29	0.67	(0.48)
31	0.47	(0.65)
32	0.77	
33	1.91	
34	0.37	(1.13)
35	0.35	(0.42)
37	0.05	
38	0.30	
39	0.05	
40	0.23	
<b>TOTAL</b>	<b>29.90</b>	<b>7.59</b>

TOWN HWY. No.	LENGTH IN MILES "NOT UP TO STANDARD"
19	(0.10)
35	(0.04)
<b>TOTAL</b>	<b>0.14</b>

\* The sections of the town highways listed above are legally Class 3, but have been deemed "Not Up To Standard" and are functionally Class 4 Town Highways

MILEAGE SUMMARY		
CLASS 2		
TH-1	4.920	
TH-2	6.230	
TH-3	1.400	
<b>TOTAL CLASS 2</b>	<b>12.550</b>	
CLASS 3		
<b>TOTAL CLASS 3</b>	<b>29.90</b>	
<b>TOTAL TOWN</b>	<b>42.450</b>	
STATE HIGHWAY		
VT-108	2.332	
<b>TOTAL STATE HIGHWAY</b>	<b>2.332</b>	
<b>TOTAL STATE</b>	<b>2.332</b>	

**TOTAL TRAVELED HIGHWAYS, FEB. 10, 2026: 44.782**  
(Excludes Class 4 and Legal Trail Mileage)

- HIGHWAYS**
- INTERSTATE
  - U.S. ROUTE
  - STATE ROUTE
  - CLASS 1
  - CLASS 2
  - CLASS 3
  - CLASS 4
  - LEGAL TRAIL
  - PARK AND RIDE
- INTERSTATE OR DIVIDED HIGHWAY  
 — STATE - HARD SURFACE OR PAVED  
 — TOWN - HARD SURFACE OR PAVED  
 — GRAVEL  
 — SOIL OR GRADED AND DRAINED EARTH  
 — UNIMPROVED OR PRIMITIVE  
 — IMPASSABLE OR UNTRAVELED  
 — LEGAL TRAIL  
 — DISCONTINUED  
 — HIGHWAY CLASS CHANGE  
 — RAILROAD  
 — INACTIVE RAILROAD  
 — PUBLIC LAND - NATIONAL FOREST  
 — PUBLIC LAND - STATE/MUNICIPAL  
 — NATIONAL FOREST ROAD  
 — ARMY CORPS OF ENGINEERS  
 — USGH UNITED STATES GOV. HWY.

- POLITICAL SUBDIVISIONS**
- STATE BOUNDARY
  - COUNTY BOUNDARY
  - TOWN BOUNDARY
  - VILLAGE BOUNDARY
  - URBAN COMPACT BOUNDARY
  - WATER BODY
  - STREAM OR BROOK

- BRIDGE OR CULVERT**
- BRIDGE OR CULVERT > 20'
  - BRIDGE OR CULVERT 6' - 20'
  - BIKE PATH STRUCTURE
  - VT CULVERTS BRIDGE
  - VT CULVERTS CULVERT > 6'
- B34 / C34** STATE BRIDGE OR CULVERT IDENTIFIER  
**B3 / C3** TOWN BRIDGE OR CULVERT IDENTIFIER

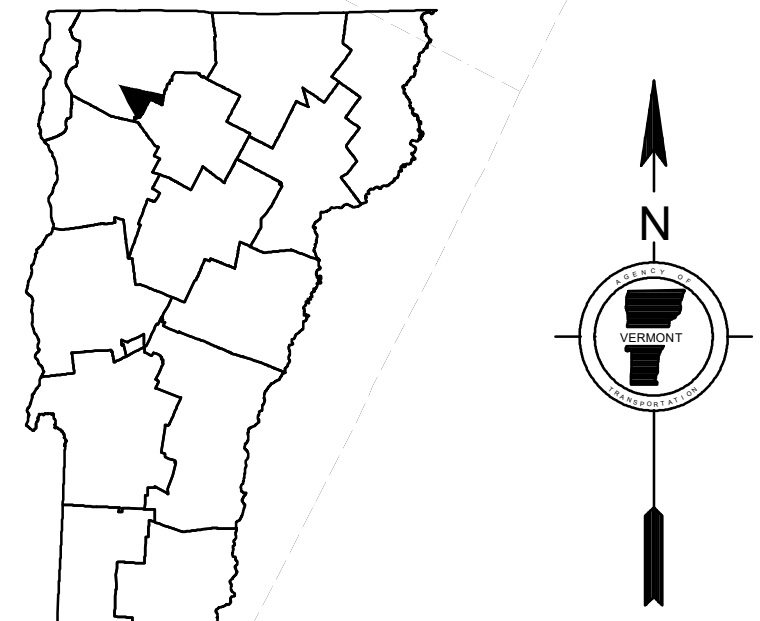
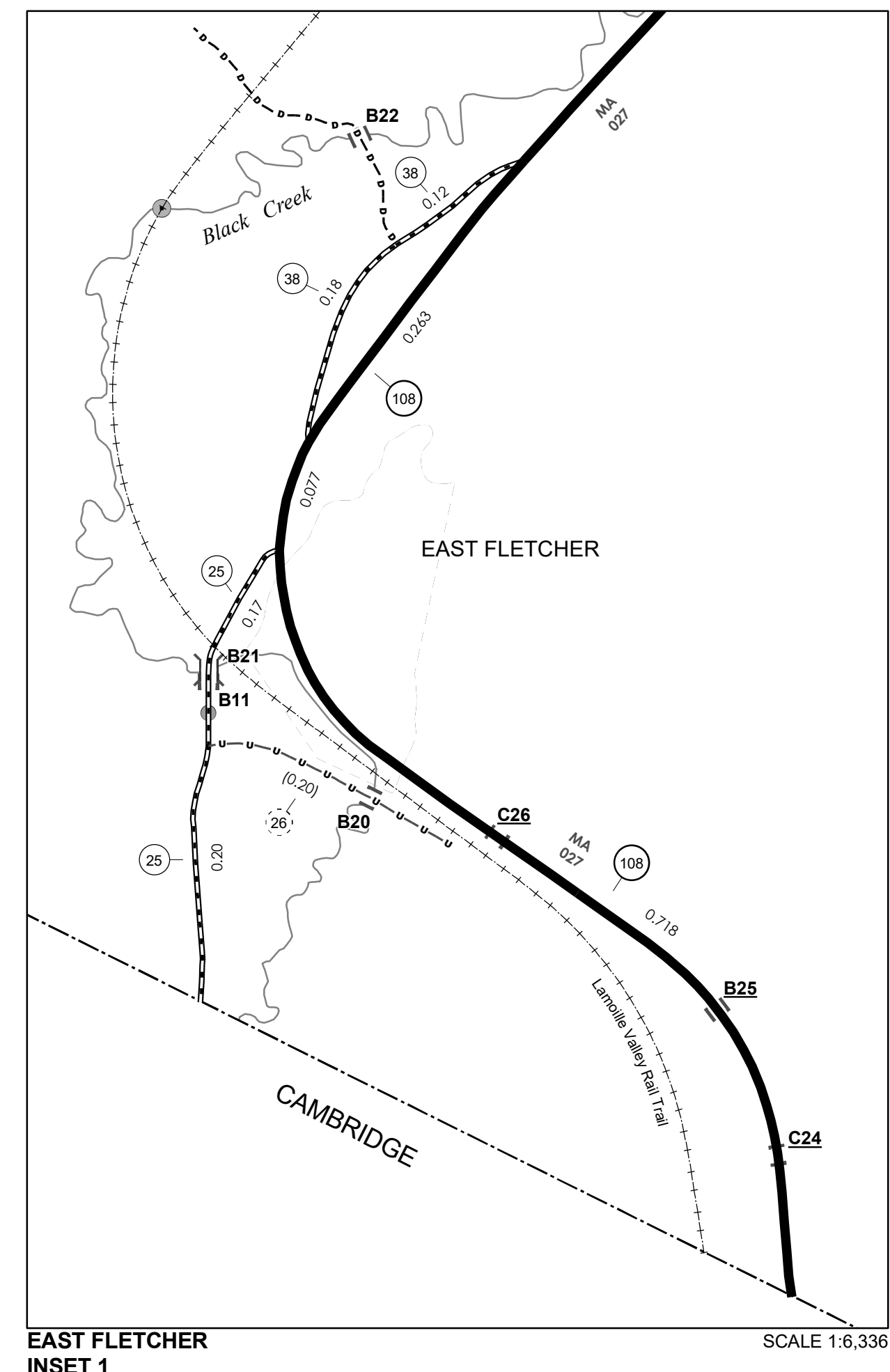
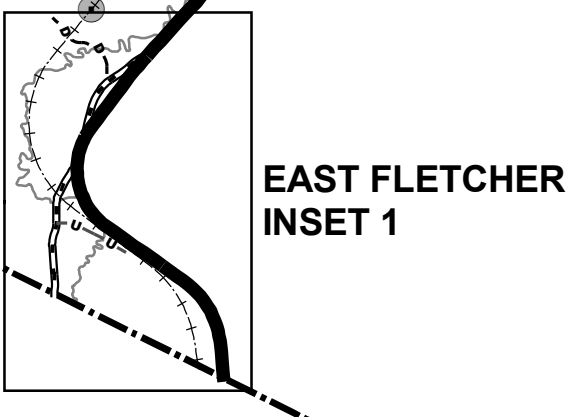
- FEDERAL CLASSIFICATION IDENTIFIER**
- MA MINOR ARTERIAL
  - MJC MAJOR COLLECTOR
  - MNC MINOR COLLECTOR
  - PA PRINCIPAL ARTERIAL

**DISCLAIMER:**  
The untraveled highways (laid-out town highways), discontinued highways, and legal trails herein are those of which the Agency of Transportation has record; others may exist.

Highway and bridge data by the Agency of Transportation. Town short structures drawn from the VT CULVERTS (formerly VOBCT) online database. All other data from the Vermont Open Geodata Portal. Only named streams shown.

Accessibility Statement: The Agency of Transportation is committed to ensuring accessibility and digital accessibility for all. If you need language assistance, reasonable accommodation, or alternative format, please email johnathan.croft@vermont.gov.

Vermont State Plane Coordinate System  
North American Datum of 1983  
SPCS\_Zone\_Identifier: 4400  
Geodetic Reference System 80  
4,000-meter grid, Easting - Northing



**VERMONT**  
**GENERAL HIGHWAY MAP**  
**Town of Fletcher**  
FRANKLIN COUNTY  
Transportation District #8  
Prepared by the  
Vermont Agency of Transportation  
Highway Division  
in cooperation with  
U.S. Department of Transportation  
Federal Highway Administration

