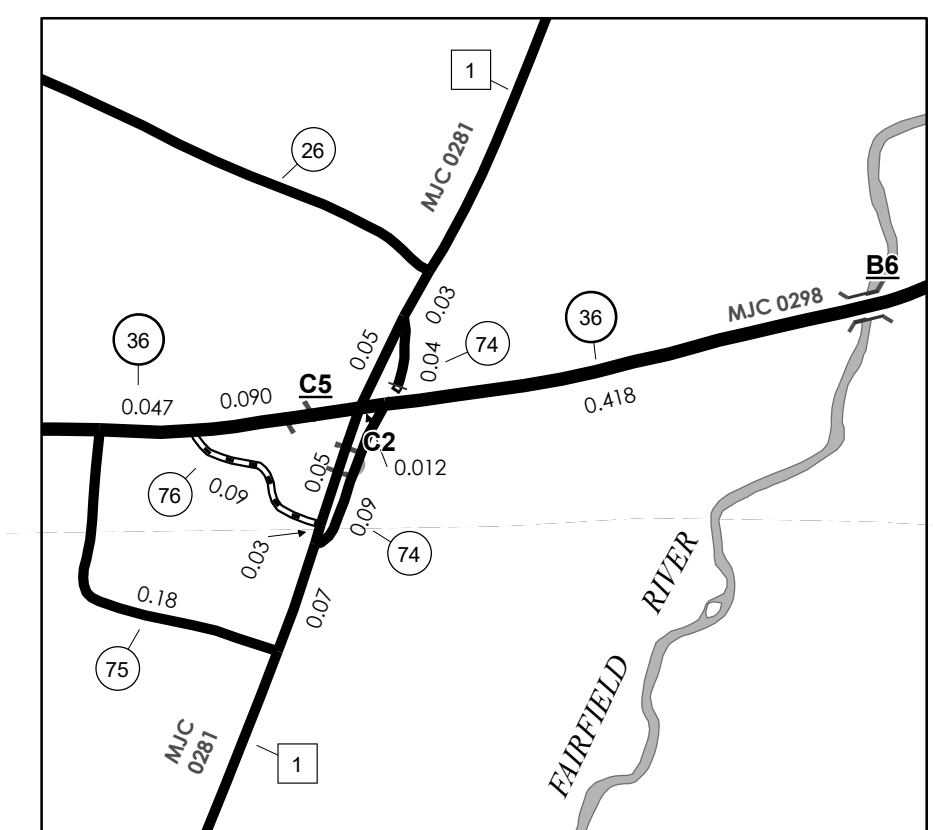


EAST FAIRFIELD INSET 2 SCALE 1:6,336



FAIRFIELD INSET 1 SCALE 1:6,336

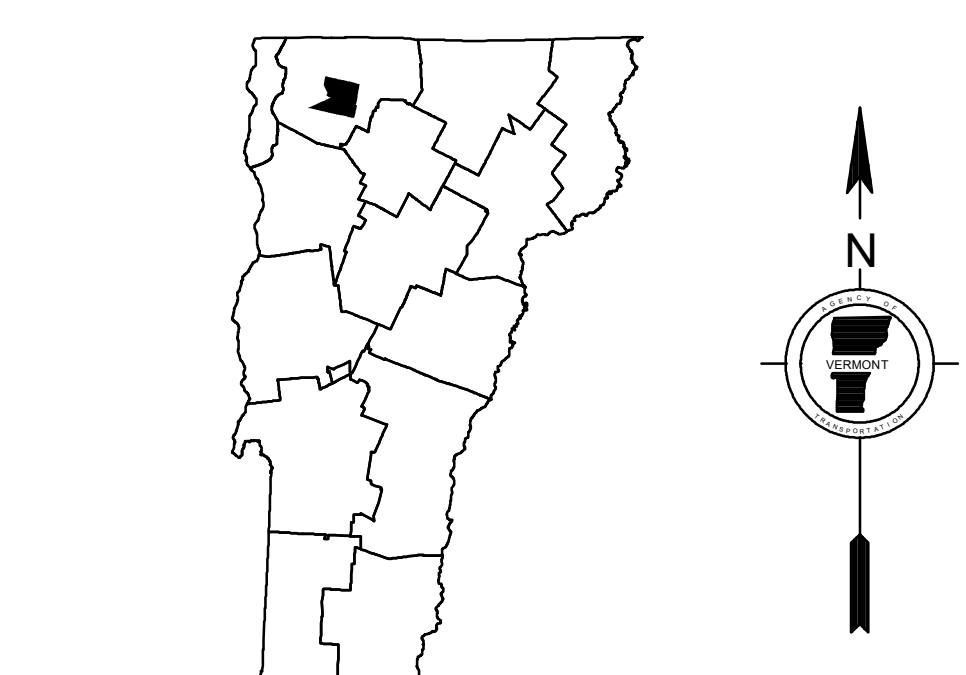
TOWN HWY. No.	LENGTH IN MILES CLASS 3	LENGTH IN MILES CLASS 4	TOWN HWY. No.	LENGTH IN MILES CLASS 3	LENGTH IN MILES CLASS 4	TOWN HWY. No.	LENGTH IN MILES "NOT UP TO STANDARD"
5	0.42		47	0.22		13	(0.23)
6	0.93	(0.55)	48		(0.60)	25	(0.49)
8		(0.20)	49	0.30		51	(0.12)
10			50	4.00		58	(0.24)
11	0.15		51	0.05	(0.68)		
12	3.10		52	1.26			
13	0.12		53	1.61			
14	4.08		54		(0.40)		
15	0.95		56	1.00			
16	0.30		57	2.50			
17		(0.75)	58	0.35			
18	1.91		59	2.15			
19		(0.30)	60	0.50			
20		(1.80)	61	0.30			
21	0.46	(0.19)	62	2.82	(0.63)		
22	0.95		63	0.29	(0.61)		
23	2.13		64		(0.50)		
24	0.32		65	2.14			
25	1.52	(0.59)	66	0.51			
26	3.60		67	0.40			
27		(0.35)	68	0.42	(0.20)		
28	0.30		69	2.10			
29	2.25		70	0.70			
30	1.75		71	0.40			
31	2.51		72	0.10	(0.22)		
32	0.48	(0.52)	74	0.13			
33	2.60		75	0.18			
34	3.30		76	0.09			
35	0.92	(0.96)	77	0.34			
36	2.30		78	0.08			
37	0.50		79	0.11			
38	1.53		80	0.12			
39	0.65		81	0.05			
40	1.45		82	0.10			
41	1.47		83	0.15			
42	0.45	(0.95)	84	0.06			
43	1.00	(1.25)	85	0.08			
44	0.60		87	0.03			
45	0.40		88	0.10			
46	0.30	(0.40)					
			<b>TOTAL</b>	<b>71.44</b>	<b>12.65</b>		

**TOTAL 1.08**

\*The sections of the town highways listed above are legally Class 3, but have been deemed "Not Up To Standard" and are functionally Class 4 Town Highways

MILEAGE SUMMARY

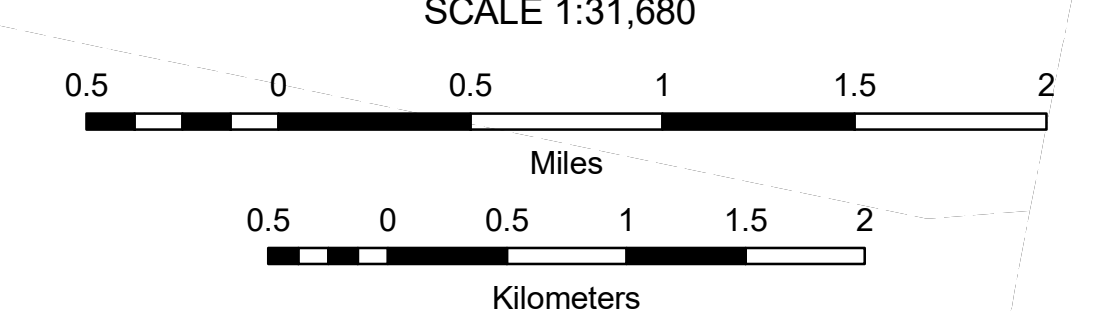
CLASS 2		
TH-1	8.720	
TH-2	4.700	
TH-3	1.100	
TH-4	4.330	
TH-5	1.100	
TH-6	1.800	
<b>TOTAL CLASS 2</b>		<b>21.750</b>
CLASS 3		
<b>TOTAL CLASS 3</b>	<b>71.44</b>	
<b>TOTAL TOWN</b>	<b>93.190</b>	
STATE HIGHWAY		
VT-36	9.989	
VT-104	0.111	
<b>TOTAL STATE HIGHWAY</b>		<b>10.100</b>
<b>TOTAL STATE</b>		<b>10.100</b>
INTERSTATE		
I-89	0.207	
<b>TOTAL INTERSTATE</b>		<b>0.207</b>
<b>TOTAL INTERSTATE</b>		<b>0.207</b>
<b>TOTAL, TRAVELED HIGHWAYS, FEB. 10, 2026:</b>	<b>103.497</b>	
<small>(Excludes Class 4 and Legal Trail Mileage)</small>		



**VERMONT**  
**GENERAL HIGHWAY MAP**  
**Town of Fairfield**  
 FRANKLIN COUNTY  
 Transportation District #8

Prepared by the  
 Vermont Agency of Transportation  
 Highway Division  
 in cooperation with  
 U.S. Department of Transportation  
 Federal Highway Administration

Mileage as of February 10, 2026  
 Map prepared May 27, 2026  
 SCALE 1:31,680



**DISCLAIMER:**  
 The untraveled highways (laid-out town highways), discontinued highways, and legal trails herein are those of which the Agency of Transportation has record; others may exist.

Highway and bridge data by the Agency of Transportation. Town short structures drawn from the VT-CULVERTS (formerly VOBCIT) online database. All other data from the Vermont Open Geodata Portal. Only named streams shown.

Accessibility Statement: The Agency of Transportation is committed to ensuring accessibility and digital accessibility for all. If you need language assistance, reasonable accommodation, or alternative format, please email [johnathan.croft@vermont.gov](mailto:johnathan.croft@vermont.gov).