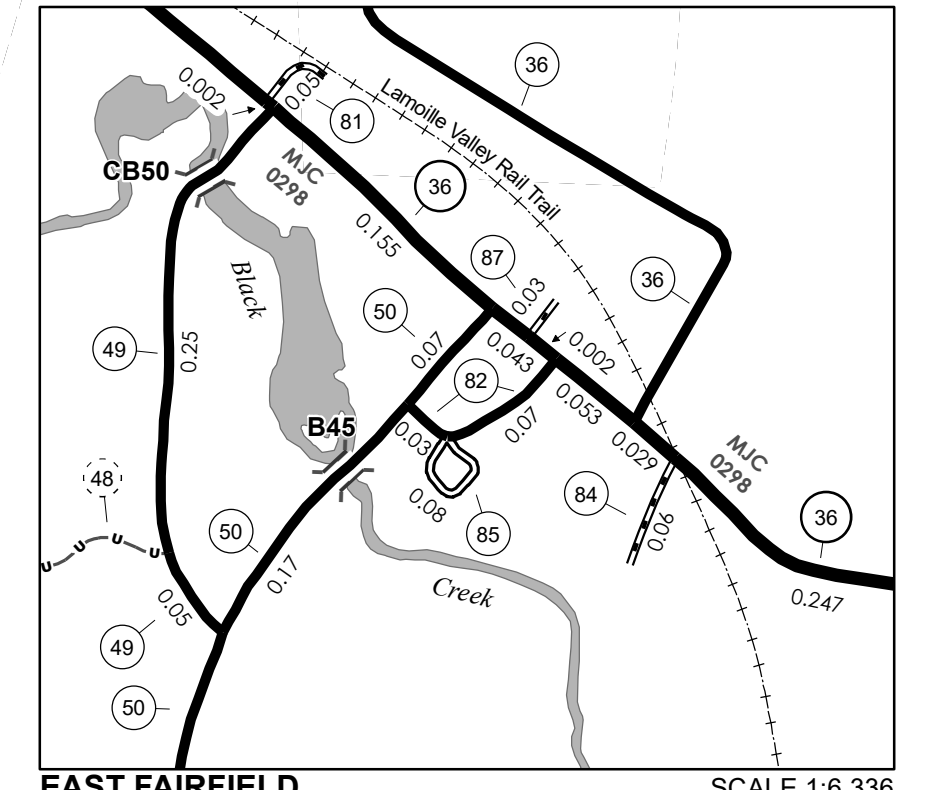


TOWN HWY. No.	LENGTH IN MILES CLASS 3	LENGTH IN MILES CLASS 4	TOWN HWY. No.	LENGTH IN MILES CLASS 3	LENGTH IN MILES CLASS 4	TOWN HWY. No.	LENGTH IN MILES "NOT UP TO STANDARD"
5	0.42		47	0.22		13	(0.23)
6	0.93	(0.55)	48		(0.60)	49	(0.12)
8		(0.20)	50	4.00		68	(0.24)
10	0.15		51	0.05	(0.68)	73	(0.17)
11	3.10		52	1.26			
12	0.12		53	1.61			
14	4.08		54		(0.40)		
15	0.95		56	1.00			
16	0.30		57	2.50			
17		(0.75)	58	0.35			
18	1.91		59	2.15			
19		(0.30)	60	0.50			
20		(1.80)	61	0.30			
21	0.46	(0.19)	62	2.82	(0.63)		
22	0.95		63	0.29	(0.61)		
23	2.13		64		(0.50)		
24	0.32		65	2.14			
25		(0.59)	66	0.51			
26	3.60		67	0.40			
27		(0.35)	68	0.42	(0.20)		
28	0.30		69	2.10			
29	2.25		70	0.70			
30	1.75		71	0.40			
31	2.51		72	0.10	(0.22)		
32	0.48	(0.52)	74	0.13			
33	2.60		75	0.18			
34	3.30		76	0.09			
35	0.92	(0.96)	77	0.34			
36	2.30		78	0.08			
37	0.50		79	0.11			
38	1.53		80	0.12			
39	0.65		81	0.05			
40	1.45		82	0.10			
41	1.47		83	0.15			
42	0.45	(0.95)	84	0.06			
43	1.00	(1.25)	85	0.08			
44	0.60		87	0.03			
45	0.40		88	0.10			
46	0.30	(0.40)	<b>TOTAL</b>	<b>71.93</b>	<b>12.65</b>		

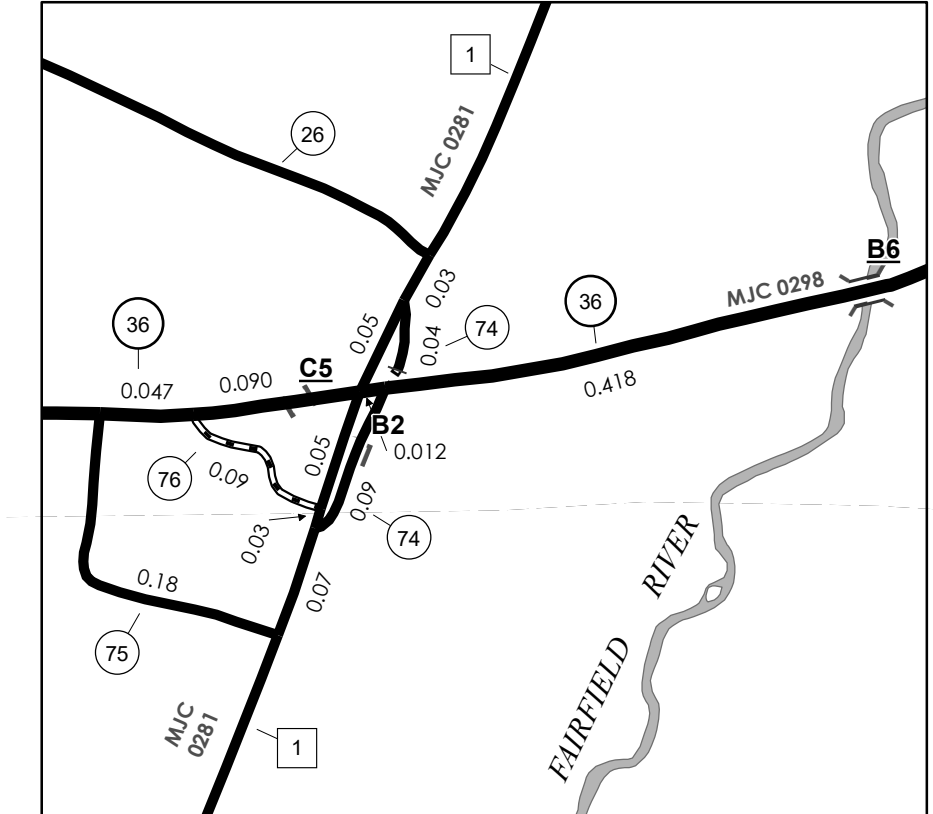
\*The sections of the town highways listed above are legally Class 3, but have been deemed "Not Up To Standard" and are functionally Class 4 Town Highways

**MILEAGE SUMMARY**

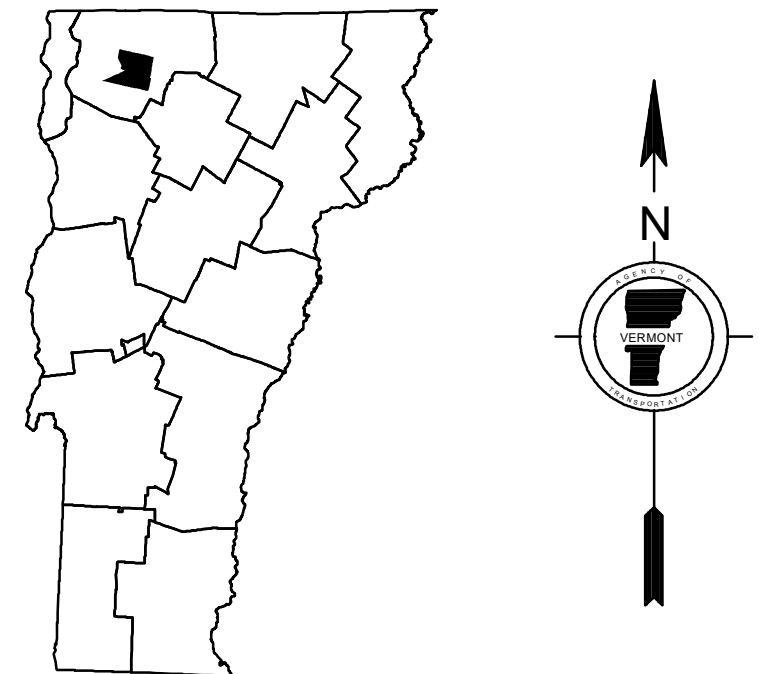
CLASS 2			
TH-1	8.720		
TH-2	4.700		
TH-3	1.100		
TH-4	4.330		
TH-5	1.100		
TH-6	1.800		
	<b>TOTAL CLASS 2</b>		<b>21.750</b>
CLASS 3			
	<b>TOTAL CLASS 3</b>		<b>71.93</b>
	<b>TOTAL TOWN</b>		<b>93.680</b>
STATE HIGHWAY			
VT-36	9.989		
VT-104	0.111		
	<b>TOTAL STATE HIGHWAY</b>		<b>10.100</b>
	<b>TOTAL STATE</b>		<b>10.100</b>
INTERSTATE			
I-89	0.207		
	<b>TOTAL INTERSTATE</b>		<b>0.207</b>
	<b>TOTAL INTERSTATE</b>		<b>0.207</b>
<b>TOTAL, TRAVELED HIGHWAYS, FEB. 10, 2024: 103.987</b>			
<small>(Excludes Class 4 and Legal Trail Mileage)</small>			



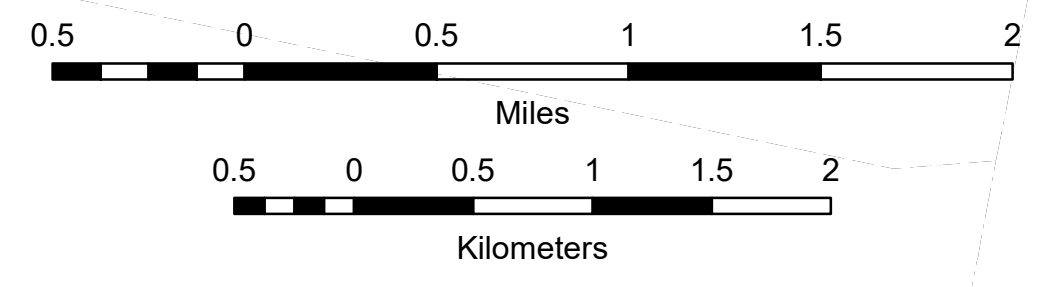
EAST FAIRFIELD INSET 2  
SCALE 1:6,336



FAIRFIELD INSET 1  
SCALE 1:6,336



**VERMONT**  
**GENERAL HIGHWAY MAP**  
**Town of Fairfield**  
FRANKLIN COUNTY  
Transportation District #8  
Prepared by the  
Vermont Agency of Transportation  
Division of Policy, Planning and Intermodal Development  
in cooperation with  
U.S. Department of Transportation  
Federal Highway Administration  
Mileage as of February 10, 2024  
Map prepared August 02, 2024  
SCALE 1:31,680



**DISCLAIMER:**  
The untraveled highways (laid-out town highways), discontinued highways, and legal trails hereon are those of which the Agency of Transportation has record; others may exist.

Highway and bridge data by the Agency of Transportation. Town short structures drawn from the VTCULVERTS (formerly VOBCTI) online database. All other data from the Vermont Open Geodata Portal. Only named streams shown.

Vermont State Plane Coordinate System  
North American Datum of 1983  
SPCS\_Zone\_Identifier: 4400  
Geodetic Reference System 80  
4,000-meter grid, Easting - Northing