

TOWN HWY. No.	LENGTH IN MILES CLASS 3	LENGTH IN MILES CLASS 4	TOWN HWY. No.	LENGTH IN MILES CLASS 3	LENGTH IN MILES CLASS 4
5	0.42		47	0.22	
6	0.93	(0.55)	48		(0.60)
8		(0.20)	49	0.30	
10	0.15		50	4.00	
11	3.10		51	0.05	(0.68)
12	0.12		52	1.26	
14	4.08		53	1.61	
15	0.95		54		(0.40)
16	0.30		56	1.00	
17		(0.75)	57	2.50	
18	1.91		58	0.35	
19		(0.30)	59	2.15	
20		(1.80)	60	0.50	
21	0.46	(0.19)	61	0.30	
22	0.95		62	2.82	(0.63)
23	2.13		63	0.29	(0.61)
24	0.32		64		(0.50)
25	2.01	(0.59)	65	2.14	
26	3.60		66	0.51	
27		(0.35)	67	0.40	
28	0.30		68	0.42	(0.20)
29	2.25		69	2.10	
30	1.75		70	0.70	
31	2.51		71	0.40	
32	0.48	(0.52)	72	0.10	(0.22)
33	2.60		74	0.13	
34	3.30		75	0.18	
35	0.89	(0.96)	76	0.09	
36	2.30		77	0.34	
37	0.50		78	0.08	
38	1.53		79	0.11	
39	0.65		80	0.12	
40	1.45		81	0.05	
41	1.47		82	0.10	
42	0.45	(0.95)	83	0.15	
43	1.00	(1.25)	84	0.06	
44	0.60		85	0.08	
45	0.40		87	0.03	
46	0.30	(0.40)	88	0.10	
TOTAL			71.90	12.65	

TOWN HWY. No.	LENGTH IN MILES "NOT UP TO STANDARD"
13	(0.23)
51	(0.12)
68	(0.24)
73	(0.17)
TOTAL	0.76

*The sections of the town highways listed above are legally Class 3, but have been deemed "Not Up To Standard" and are functionally Class 4 Town Highways

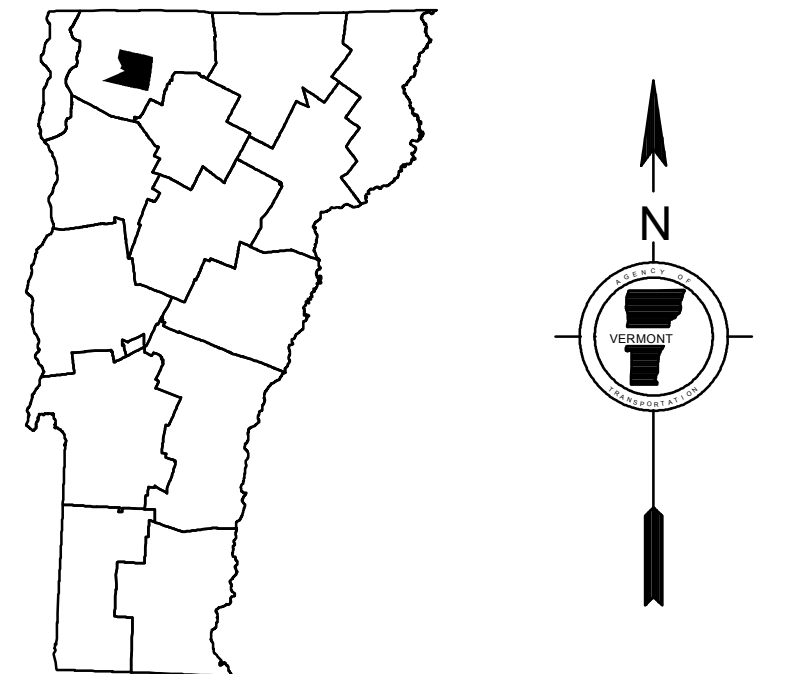
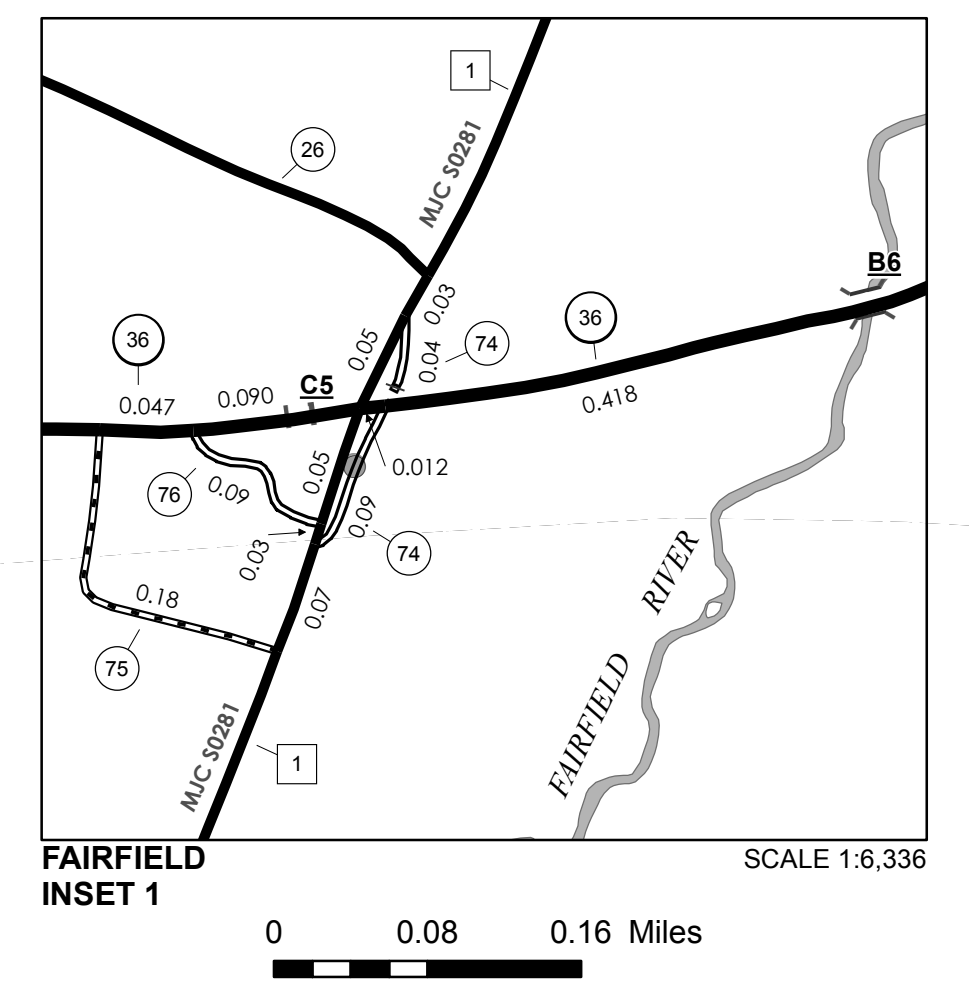
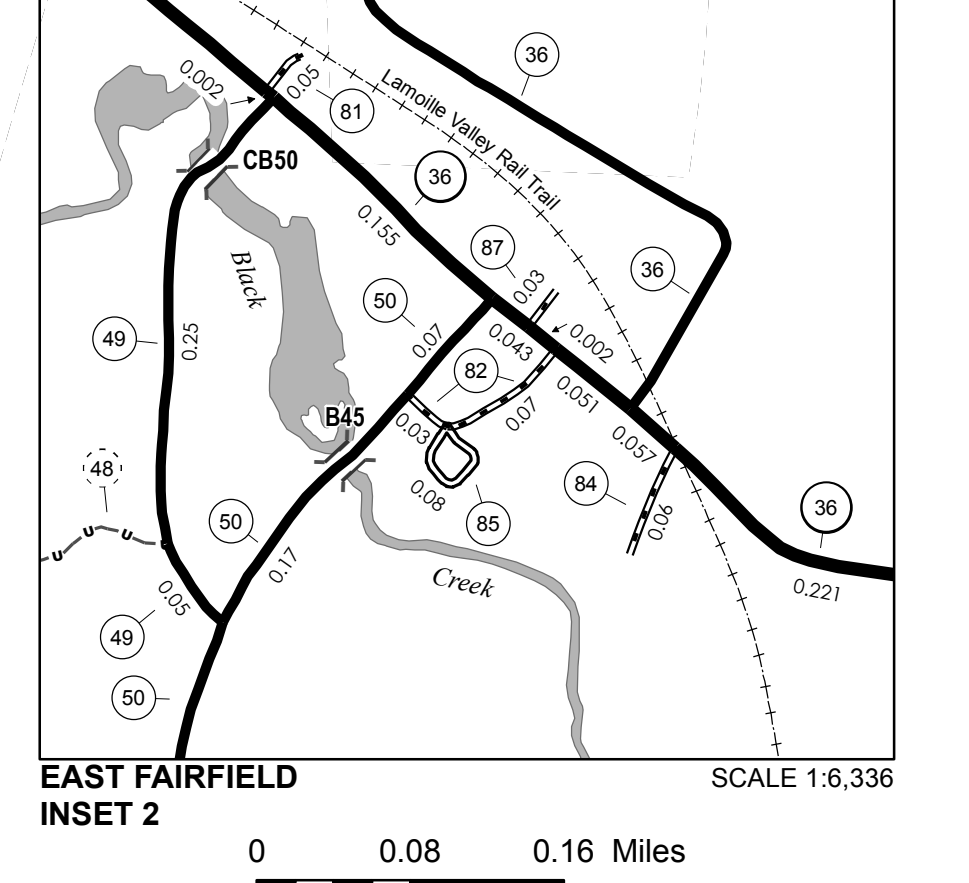
MILEAGE SUMMARY

CLASS 2	CLASS 3	TOTAL CLASS 2	TOTAL CLASS 3	TOTAL TOWN
TH-1	8.720			
TH-2	4.700			
TH-3	1.100			
TH-4	4.330			
TH-5	1.100			
TH-6	1.800			
TOTAL CLASS 2		21.750		
TOTAL CLASS 3			71.90	
TOTAL TOWN			93.650	

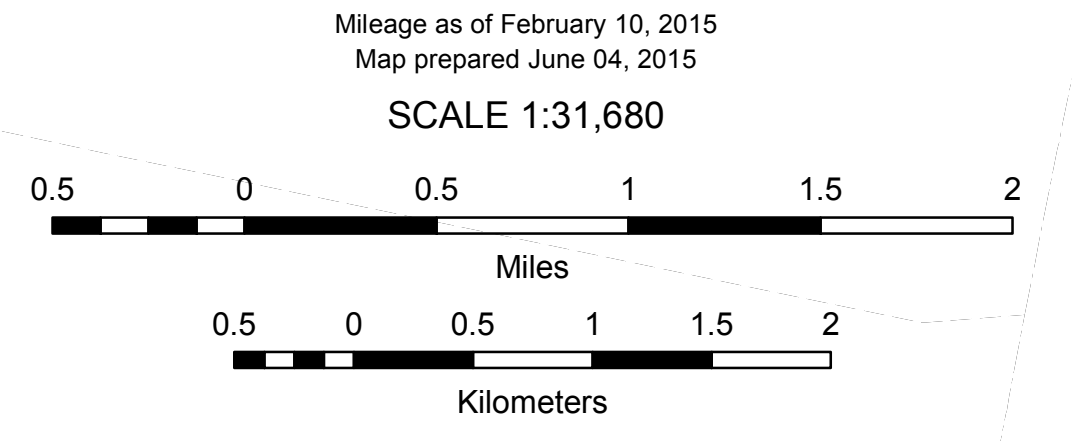
STATE HIGHWAY	TOTAL STATE HIGHWAY	TOTAL STATE
VT-36	9.989	
VT-104	0.111	
TOTAL STATE HIGHWAY		10.100
TOTAL STATE		10.100

INTERSTATE	TOTAL INTERSTATE	TOTAL INTERSTATE
I-89	0.207	
TOTAL INTERSTATE		0.207
TOTAL INTERSTATE		0.207

TOTAL, TRAVELED HIGHWAYS, FEB. 10, 2015: 103.957
(Excludes Class 4, Legal Trail, and Unidentified Corridor Mileage)



VERMONT GENERAL HIGHWAY MAP
Town of Fairfield
FRANKLIN COUNTY
Transportation District #8
Prepared by the
Vermont Agency of Transportation
Division of Policy, Planning and Intermodal Development
in cooperation with
U.S. Department of Transportation
Federal Highway Administration



DISCLAIMER:
The untraveled highways (laid-out town highways), discontinued highways, and legal trails hereon are those of which the Agency of Transportation has record; others may exist.

Highway and bridge data by the Agency of Transportation. Town short structures are drawn from the Vermont Online Bridge & Culvert Inventory Tool (VOBCIT) database. All other data from the Vermont Center for Geographic Information. Only named streams are shown.

Vermont State Plane Coordinate System
North American Datum of 1983
SPCS_Zone_Identifier: 4400
Geodetic Reference System 80
4,000-meter grid, Easting - Northing