

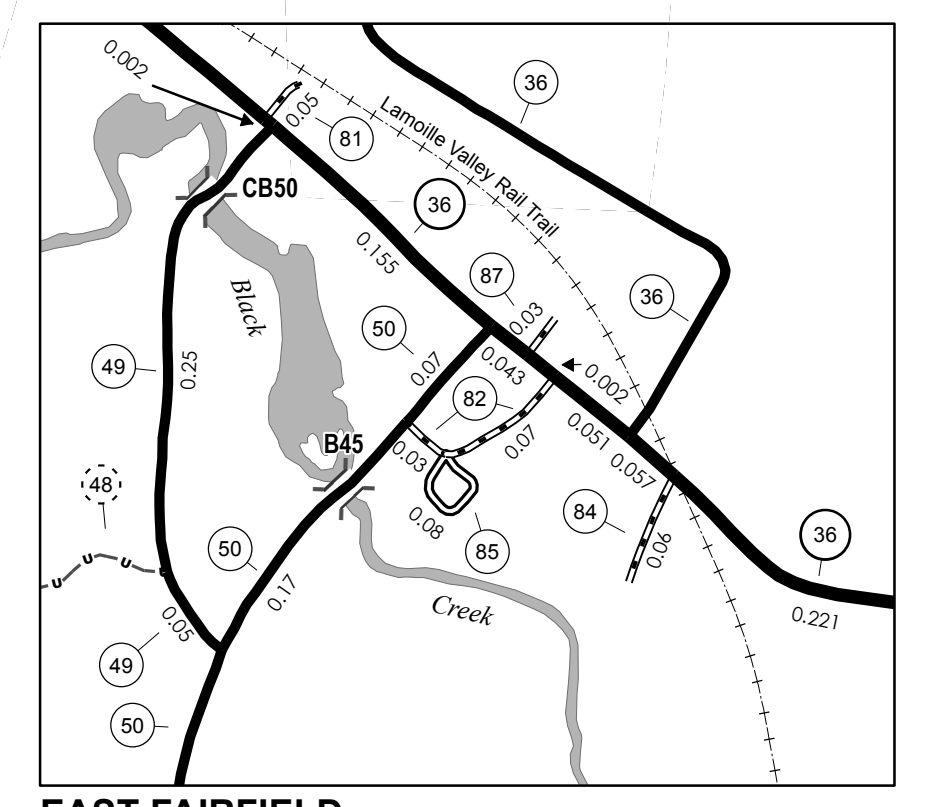
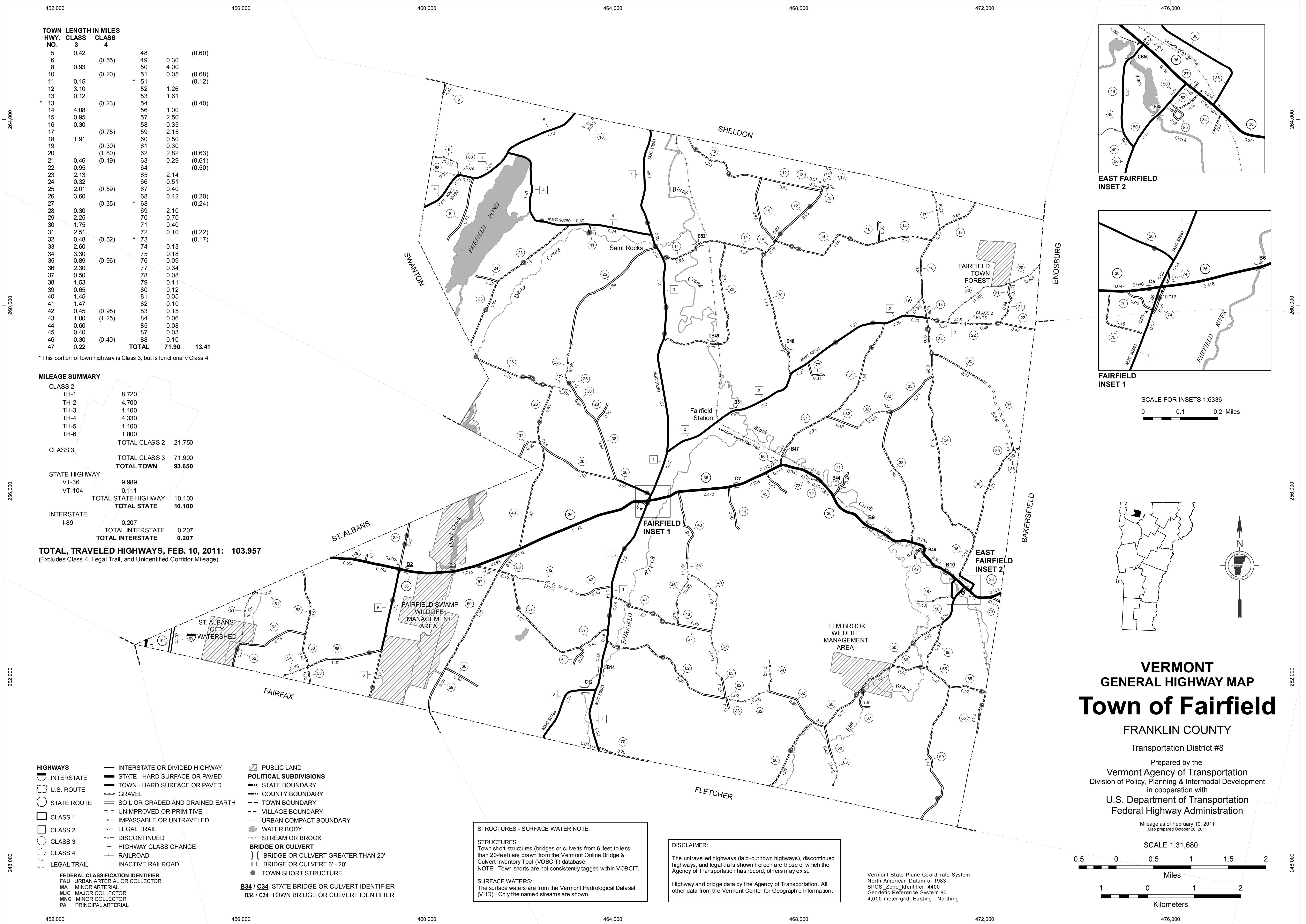
TOWN HWY. NO.	CLASS 3	CLASS 4	LENGTH IN MILES
5	0.42		48 (0.60)
6		(0.55)	49 0.30
8	0.93		50 4.00
10		(0.20)	51 0.05 (0.68)
11	0.15		* 51 0.12 (0.12)
12	3.10		52 1.26
13	0.12		53 1.61
13		(0.23)	54 0.40 (0.40)
14	4.08		56 1.00
15	0.95		57 2.50
16	0.30		58 0.35
17		(0.75)	59 2.15
18	1.91		60 0.50
19		(0.30)	61 0.30
20		(1.80)	62 2.82 (0.63)
21	0.46		63 0.29 (0.61)
22	0.95		64 0.29 (0.50)
23	2.13		65 2.14
24	0.32		66 0.51
25	2.01		67 0.40
26	3.60		68 0.42 (0.20)
27		(0.35)	* 68 0.24 (0.24)
28	0.30		69 2.10
29	2.25		70 0.70
30	1.75		71 0.40
31	2.51		72 0.10 (0.22)
32	0.48		* 73 0.17 (0.17)
33	2.60		74 0.13
34	3.30		75 0.18
35	0.89		76 0.09 (0.96)
36	2.30		77 0.34
37	0.50		78 0.08
38	1.53		79 0.11
39	0.65		80 0.12
40	1.45		81 0.05
41	1.47		82 0.10
42	0.45		83 0.15 (0.95)
43	1.00		84 0.06 (1.25)
44	0.60		85 0.08
45	0.40		87 0.03
46	0.30		88 0.10 (0.40)
47	0.22		TOTAL 71.90 13.41

* This portion of town highway is Class 3, but is functionally Class 4

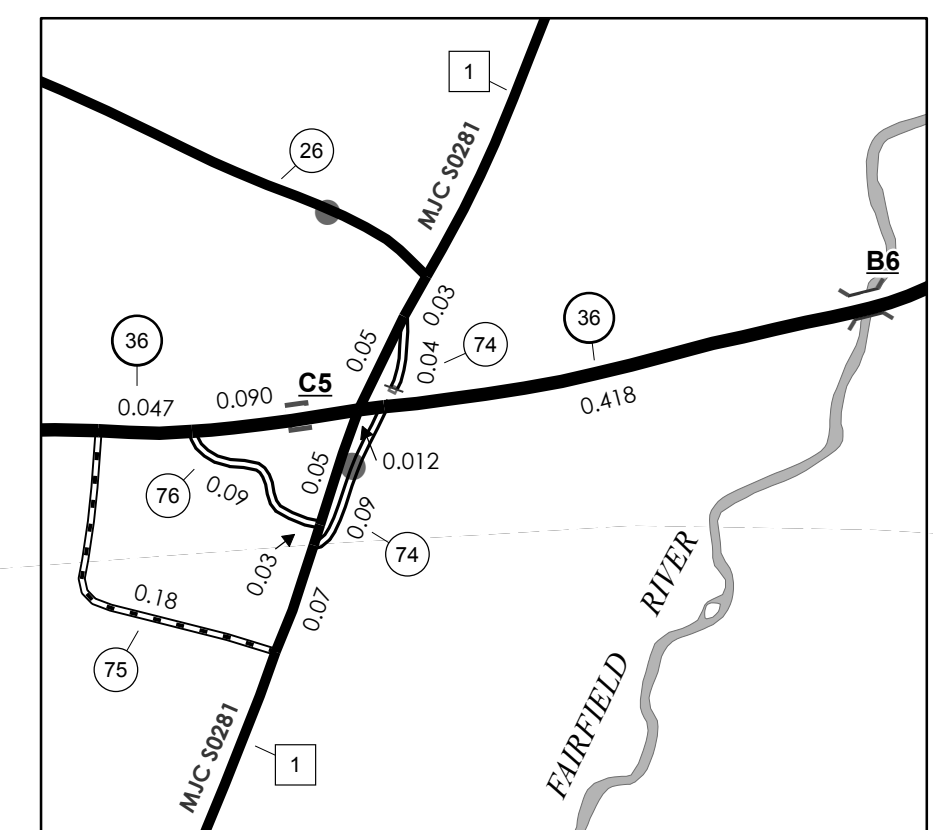
MILEAGE SUMMARY

CLASS	LENGTH	TOTAL
CLASS 2		
TH-1	8.720	
TH-2	4.700	
TH-3	1.100	
TH-4	4.330	
TH-5	1.100	
TH-6	1.800	
TOTAL CLASS 2		21.750
CLASS 3		
TOTAL CLASS 3		71.900
TOTAL TOWN		93.650
STATE HIGHWAY		
VT-36	9.989	
VT-104	0.111	
TOTAL STATE HIGHWAY		10.100
TOTAL STATE		10.100
INTERSTATE		
I-89	0.207	
TOTAL INTERSTATE		0.207
TOTAL INTERSTATE		0.207

TOTAL, TRAVELED HIGHWAYS, FEB. 10, 2011: 103.957
(Excludes Class 4, Legal Trail, and Unidentified Corridor Mileage)

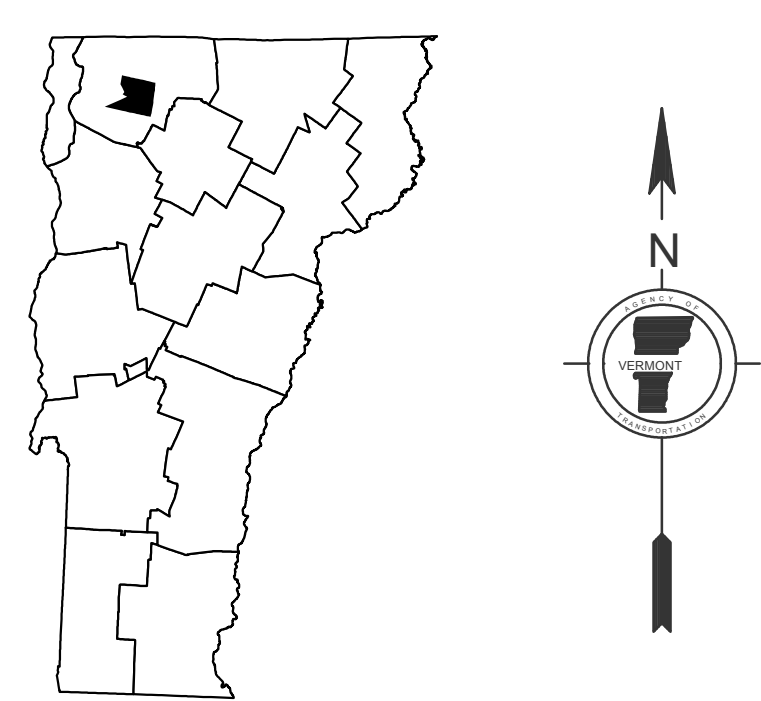


EAST FAIRFIELD INSET 2



FAIRFIELD INSET 1

SCALE FOR INSETS 1:6336
0 0.1 0.2 Miles



VERMONT GENERAL HIGHWAY MAP
Town of Fairfield

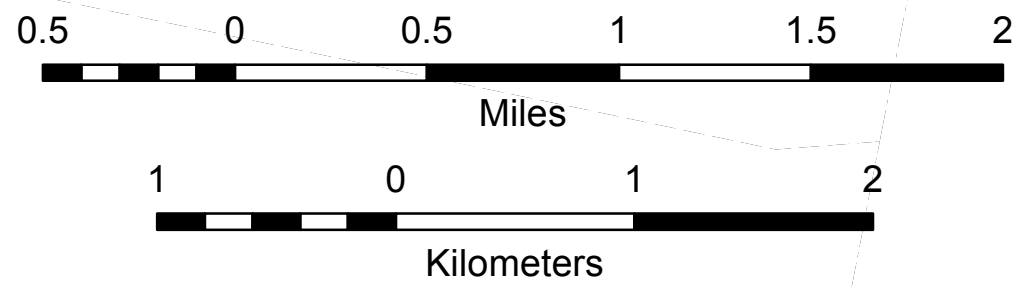
FRANKLIN COUNTY

Transportation District #8

Prepared by the
Vermont Agency of Transportation
Division of Policy, Planning & Intermodal Development
in cooperation with
U.S. Department of Transportation
Federal Highway Administration

Mileage as of February 10, 2011
Map prepared October 26, 2011

SCALE 1:31,680



- HIGHWAYS**
- INTERSTATE OR DIVIDED HIGHWAY
 - STATE - HARD SURFACE OR PAVED
 - TOWN - HARD SURFACE OR PAVED
 - GRAVEL
 - SOIL OR GRADED AND DRAINED EARTH
 - UNIMPROVED OR PRIMITIVE
 - IMPASSABLE OR UNTRAVELED
 - LEGAL TRAIL
 - DISCONTINUED
 - HIGHWAY CLASS CHANGE
 - RAILROAD
 - INACTIVE RAILROAD
- POLITICAL SUBDIVISIONS**
- STATE BOUNDARY
 - COUNTY BOUNDARY
 - TOWN BOUNDARY
 - VILLAGE BOUNDARY
 - URBAN COMPACT BOUNDARY
 - WATER BODY
 - STREAM OR BROOK
- BRIDGE OR CULVERT**
- BRIDGE OR CULVERT GREATER THAN 20'
 - BRIDGE OR CULVERT 6' - 20'
 - TOWN SHORT STRUCTURE
- FEDERAL CLASSIFICATION IDENTIFIER**
- FAU URBAN ARTERIAL OR COLLECTOR
 - MA MINOR ARTERIAL
 - MJC MAJOR COLLECTOR
 - MNC MINOR COLLECTOR
 - PA PRINCIPAL ARTERIAL

- STRUCTURES - SURFACE WATER NOTE:**
- STRUCTURES:**
Town short structures (bridges or culverts from 6-feet to less than 20-feet) are drawn from the Vermont Online Bridge & Culvert Inventory Tool (VOBCIT) database.
NOTE: Town shorts are not consistently tagged within VOBCIT.
- SURFACE WATERS:**
The surface waters are from the Vermont Hydrological Dataset (VHD). Only the named streams are shown.
- DISCLAIMER:**
The untraveled highways (laid-out town highways), discontinued highways, and legal trails shown hereon are those of which the Agency of Transportation has record; others may exist.
- VERMONT STATE PLANE COORDINATE SYSTEM**
North American Datum of 1983
SPCS Zone Identifier: 4400
Geodetic Reference System 80
4,000-meter grid, Easting - Northing