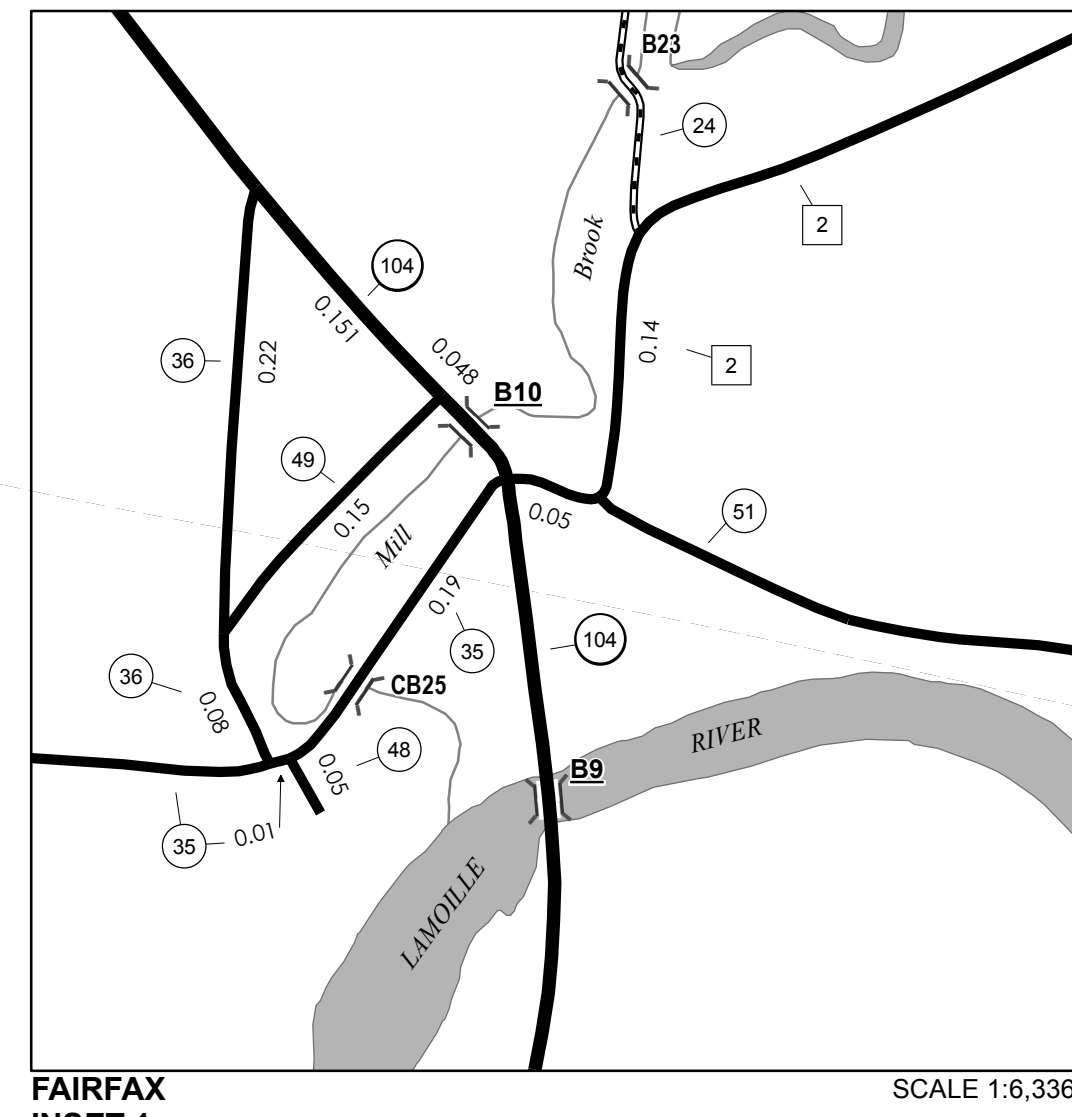


TOWN HWY. No.	LENGTH IN MILES CLASS 3	LENGTH IN MILES CLASS 4	TOWN HWY. No.	LENGTH IN MILES CLASS 3	LENGTH IN MILES CLASS 4
6	0.66		36	0.30	
7	0.70		37	1.47	
9	0.65		38		(0.63)
10	2.61		39	3.80	
11	2.36		40	0.42	(1.18)
12	0.70		41	0.60	
13	3.30		42	0.40	
14	0.60		43	0.10	
15	2.60		44	0.55	
16	1.15		45	0.30	
17	2.25		46	0.70	
18		(0.15)	47	0.30	
19		(0.63)	48	0.05	
20	0.70		49	0.15	
21	2.60		50	0.21	
22	0.28	(1.07)	51	1.86	
23	0.25		52	0.70	
24	0.65		53	0.15	
25	3.73		54	0.05	
26	0.50		55	0.43	
27		(0.45)	56	0.30	
28	2.05		57	0.10	
29	2.50		58	0.05	
30	0.25		59	0.42	
31	1.05		60	0.46	
32	0.65		61	0.12	
33	1.92	(0.50)	62	0.04	
34	0.08		63	0.06	
35	1.30		64		(0.59)
TOTAL			50.18	5.20	

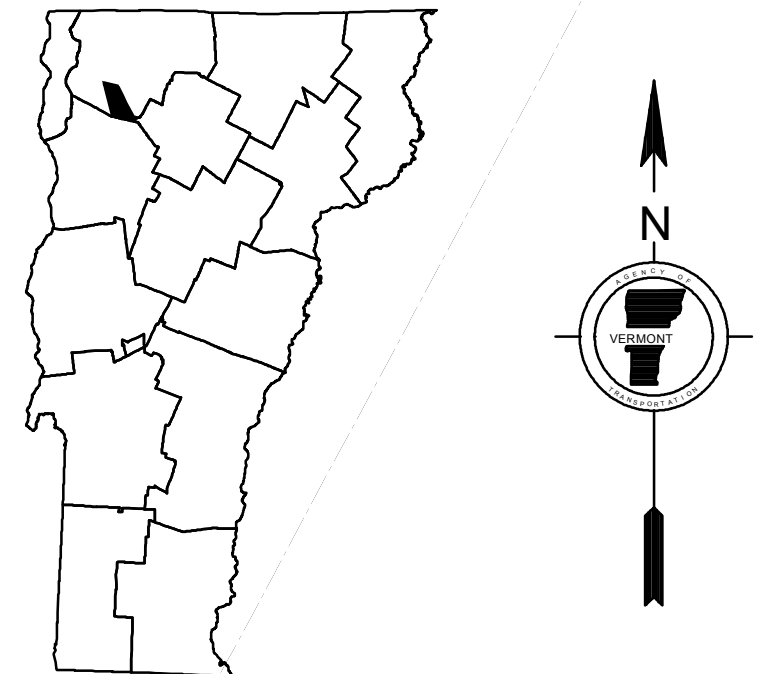
MILEAGE SUMMARY

CLASS 2		
TH-1	5.200	
TH-2	3.620	
TH-3	0.030	
TH-4	0.570	
TH-5	1.900	
TOTAL CLASS 2		11.320
CLASS 3		
TOTAL CLASS 3		50.18
TOTAL TOWN		61.500
STATE HIGHWAY		
VT-104	14.185	
VT-104A	1.185	
VT-128	0.787	
TOTAL STATE HIGHWAY		16.137
TOTAL STATE		16.137
INTERSTATE		
I-89	1.240	
TOTAL INTERSTATE		1.240
TOTAL INTERSTATE		1.240

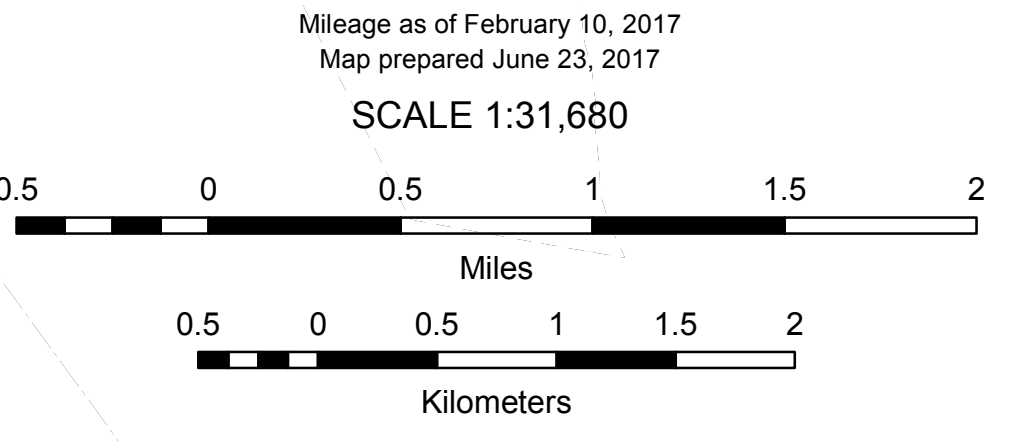
TOTAL, TRAVELED HIGHWAYS, FEB. 10, 2017: 78.877
 (Excludes Class 4 and Legal Trail Mileage)



0 0.08 0.16 Miles



VERMONT
GENERAL HIGHWAY MAP
Town of Fairfax
 FRANKLIN COUNTY
 Transportation District #8
 Prepared by the
 Vermont Agency of Transportation
 Division of Policy, Planning and Intermodal Development
 in cooperation with
 U.S. Department of Transportation
 Federal Highway Administration



- HIGHWAYS**
- INTERSTATE
 - U.S. ROUTE
 - STATE ROUTE
 - CLASS 1
 - CLASS 2
 - CLASS 3
 - CLASS 4
 - LEGAL TRAIL
 - PARK AND RIDE
- POLITICAL SUBDIVISIONS**
- STATE BOUNDARY
 - COUNTY BOUNDARY
 - TOWN BOUNDARY
 - VILLAGE BOUNDARY
 - URBAN COMPACT BOUNDARY
 - WATER BODY
 - STREAM OR BROOK
- BRIDGE OR CULVERT**
- BRIDGE OR CULVERT > 20'
 - BRIDGE OR CULVERT 6' - 20'
 - BIKE PATH STRUCTURE
 - VOBCIT BRIDGE
 - VOBCIT CULVERT > 6'
- FEDERAL CLASSIFICATION IDENTIFIER**
- MA MINOR ARTERIAL
 - MJC MAJOR COLLECTOR
 - MNC MINOR COLLECTOR
 - PA PRINCIPAL ARTERIAL
- Other Symbols:**
- B34 / C34 STATE BRIDGE OR CULVERT IDENTIFIER
 - B34 / C34 TOWN BRIDGE OR CULVERT IDENTIFIER
 - NFR NATIONAL FOREST ROAD
 - SFH STATE FOREST HIGHWAY

DISCLAIMER:
 The untraveled highways (laid-out town highways), discontinued highways, and legal trails hereon are those of which the Agency of Transportation has record; others may exist.

Highway and bridge data by the Agency of Transportation. Town short structures drawn from the Vermont Online Bridge & Culvert Inventory Tool (VOBCIT) database. All other data from the Vermont Center for Geographic Information. Only named streams shown.

Vermont State Plane Coordinate System
 North American Datum of 1983
 SPCS_Zone_Identifier: 4400
 Geodetic Reference System 80
 4,000-meter grid, Easting - Northing