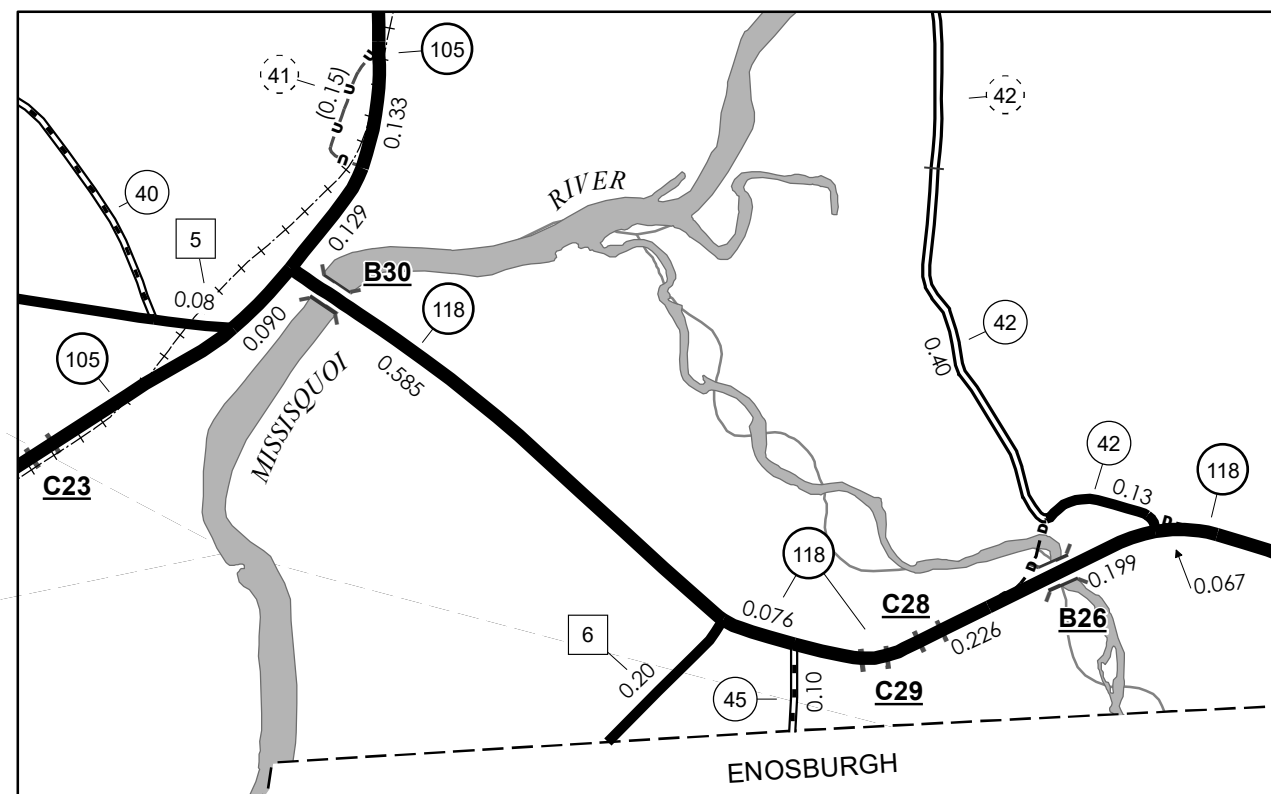


WEST BERKSHIRE INSET 2
SCALE 1:12,672
0 0.15 0.3 Miles



EAST BERKSHIRE INSET 1
SCALE 1:12,672
0 0.15 0.3 Miles

TOWN HWY. No.	LENGTH IN MILES "NOT UP TO STANDARD"
9	(0.07)
38	(0.05)
TOTAL	0.12

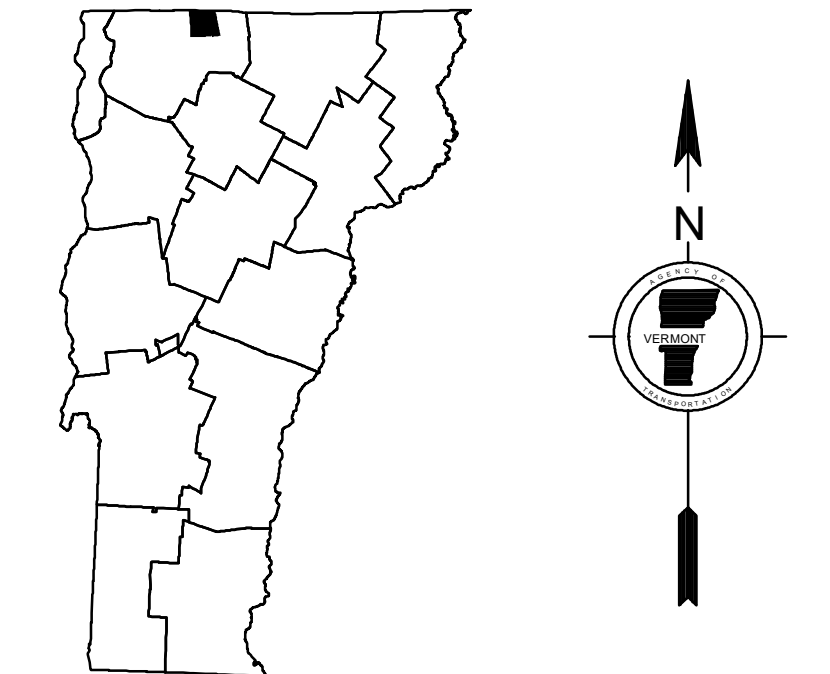
* The sections of the town highways listed above are legally Class 3, but have been deemed "Not Up To Standard" and are functionally Class 4 Town Highways

MILEAGE SUMMARY

CLASS 2		
TH-1	0.300	
TH-3	6.380	
TH-4	4.320	
TH-5	4.100	
TH-6	0.200	
TH-7	0.550	
	TOTAL CLASS 2	15.650
	TOTAL CLASS 3	35.56
	TOTAL TOWN	51.210
STATE HIGHWAY		
VT-105	3.700	
VT-108	6.905	
VT-118	1.565	
VT-120	0.318	
	TOTAL STATE HIGHWAY	12.488
STATE HIGHWAY - Ramps		
VT-120	0.071	
	TOTAL STATE HIGHWAY - Ramps	0.071
	TOTAL STATE	12.559

TOTAL, TRAVELED HIGHWAYS, FEB. 10, 2020: 63.769
(Excludes Class 4 and Legal Trail Mileage)

TOWN HWY. No.	LENGTH IN MILES CLASS 3	LENGTH IN MILES CLASS 4	TOWN HWY. No.	LENGTH IN MILES CLASS 3	LENGTH IN MILES CLASS 4
8	2.64	(0.06)	28		(0.70)
9	2.89	(0.04)	29	3.49	
10		(0.43)	30	0.20	
11	1.59	(0.36)	31	0.41	
12	0.30		32		(1.00)
13		(0.75)	33	0.50	(0.80)
14	1.84	(0.15)	34	2.50	
15	2.40		35	0.35	
16		(0.25)	36	3.72	
17	1.50		37	0.20	(0.80)
18	0.03		38	0.65	(1.70)
19	0.09		39	0.10	
20		(0.05)	40	1.50	
21	0.07		41		(0.15)
22	0.30		42	1.43	(1.04)
23	0.60		43	0.48	
24	1.55		44	0.10	
25	0.30	(0.95)	45	0.63	
26	2.25		46	0.52	
27	0.43		47	0.52	
			TOTAL	35.56	9.23



VERMONT
GENERAL HIGHWAY MAP
Town of Berkshire

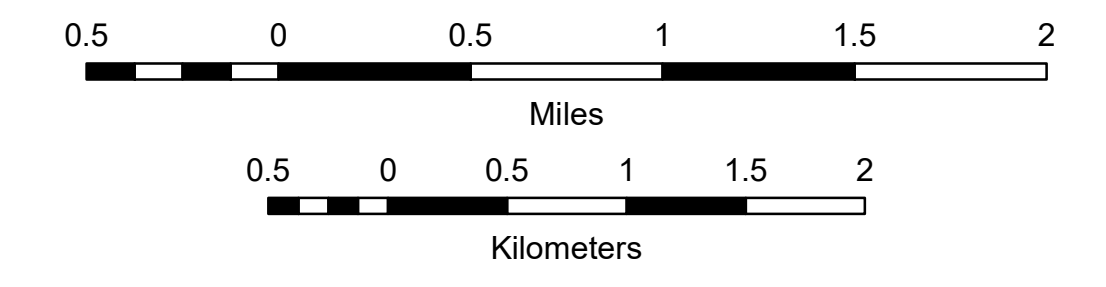
FRANKLIN COUNTY

Transportation District #8

Prepared by the
Vermont Agency of Transportation
Division of Policy, Planning and Intermodal Development
in cooperation with
U.S. Department of Transportation
Federal Highway Administration

Mileage as of February 10, 2020
Map prepared July 22, 2020

SCALE 1:31,680



DISCLAIMER:
The untraveled highways (laid-out town highways), discontinued highways, and legal trails hereon are those of which the Agency of Transportation has record; others may exist.

Highway and bridge data by the Agency of Transportation. Town short structures drawn from the VT/CULVERTS (formerly VOBCIT) online database. All other data from the Vermont Open Geodata Portal. Only named streams shown.

- HIGHWAYS**
- INTERSTATE OR DIVIDED HIGHWAY
 - STATE - HARD SURFACE OR PAVED
 - TOWN - HARD SURFACE OR PAVED
 - GRAVEL
 - SOIL OR GRADED AND DRAINED EARTH
 - UNIMPROVED OR PRIMITIVE
 - IMPASSABLE OR UNTRAVELED
 - LEGAL TRAIL
 - DISCONTINUED
 - HIGHWAY CLASS CHANGE
 - RAILROAD
 - INACTIVE RAILROAD
 - PUBLIC LAND - NATIONAL FOREST
 - PUBLIC LAND - STATE/MUNICIPAL
 - NFR NATIONAL FOREST ROAD
 - SFH STATE FOREST HIGHWAY
- POLITICAL SUBDIVISIONS**
- STATE BOUNDARY
 - COUNTY BOUNDARY
 - TOWN BOUNDARY
 - VILLAGE BOUNDARY
 - URBAN COMPACT BOUNDARY
 - WATER BODY
 - STREAM OR BROOK
- BRIDGE OR CULVERT**
- BRIDGE OR CULVERT > 20'
 - BRIDGE OR CULVERT 6' - 20'
 - BIKE PATH STRUCTURE
 - VT/CULVERTS BRIDGE
 - VT/CULVERTS CULVERT > 6'
- FEDERAL CLASSIFICATION IDENTIFIER**
- MA MINOR ARTERIAL
 - MJC MAJOR COLLECTOR
 - MNC MINOR COLLECTOR
 - PA PRINCIPAL ARTERIAL
- B34 / C34 STATE BRIDGE OR CULVERT IDENTIFIER**
- B34 / C34 TOWN BRIDGE OR CULVERT IDENTIFIER**