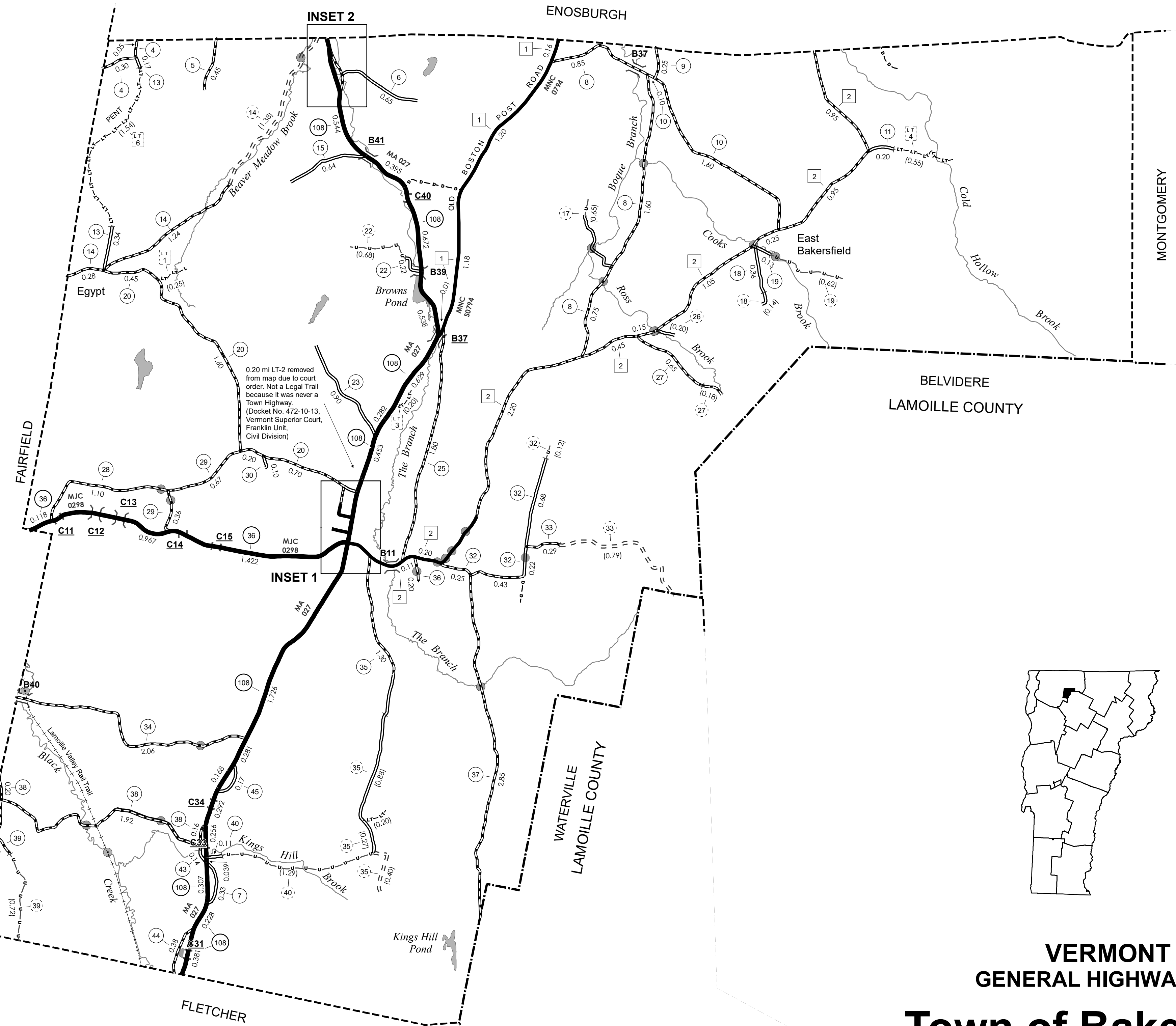
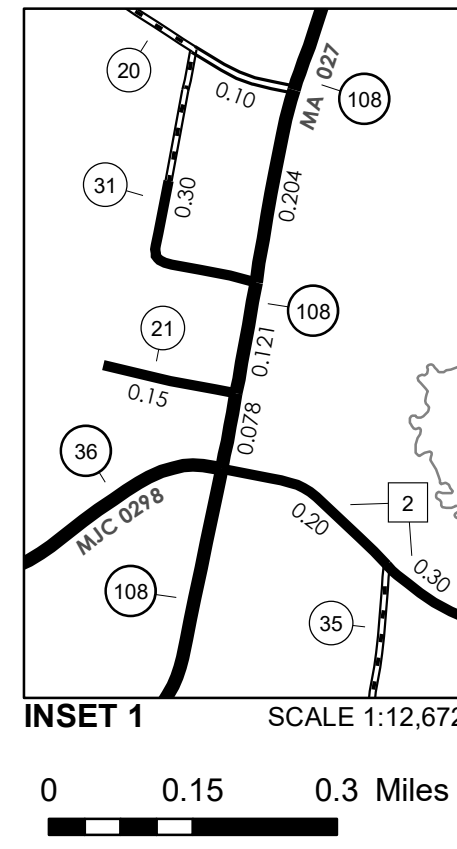
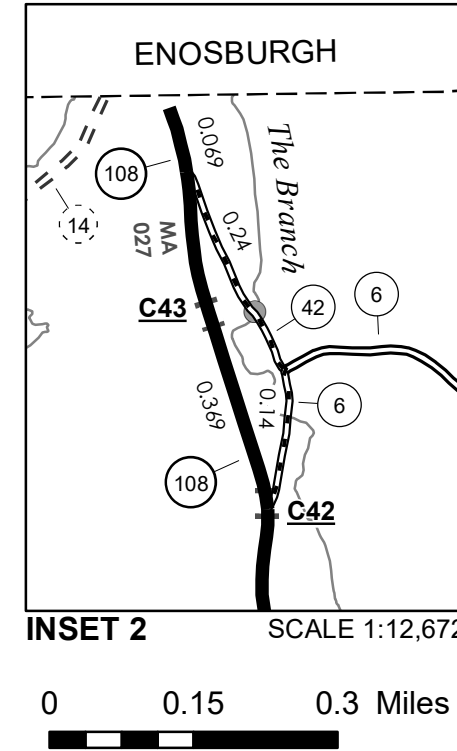


TOWN HWY. No.	LENGTH IN MILES CLASS 3	LENGTH IN MILES CLASS 4	LEGAL TRAIL No.	LENGTH IN MILES LEGAL TRAIL
4	0.35		1	(0.25)
5	0.45		3	(0.20)
6	0.79		4	(0.55)
7	0.33		5	(0.20)
8	3.20		6	(1.54)
9	0.25			
10	1.70			
11	0.20			
13	0.51			
14	1.52	(1.38)		
15	0.64			
17		(0.65)		
18	0.36	(0.14)		
19	0.13	(0.62)		
20	3.05			
21	0.15			
22	0.22	(0.68)		
23	0.90			
25	1.80			
26		(0.20)		
27	0.65	(0.18)		
28	1.10			
29	1.03			
30	0.10			
31	0.30			
32	1.58	(0.12)		
33	0.29	(0.79)		
34	2.06			
35	1.30	(1.55)		
36	0.20			
37	2.85			
38	2.28			
39	0.48	(0.72)		
40	0.11	(1.29)		
42	0.24			
43	0.14			
44	0.38			
45	0.17			
TOTAL	31.81	8.32		

MILEAGE SUMMARY

CLASS 2			
TH-1	2.550		
TH-2	6.810		
TOTAL CLASS 2		9.360	
CLASS 3			
TOTAL CLASS 3		31.81	
TOTAL TOWN		41.170	
STATE HIGHWAY			
VT-36	2.507		
VT-108	8.032		
TOTAL STATE HIGHWAY		10.539	
TOTAL STATE		10.539	
TOTAL, TRAVELED HIGHWAYS, FEB. 10, 2021:		51.709	

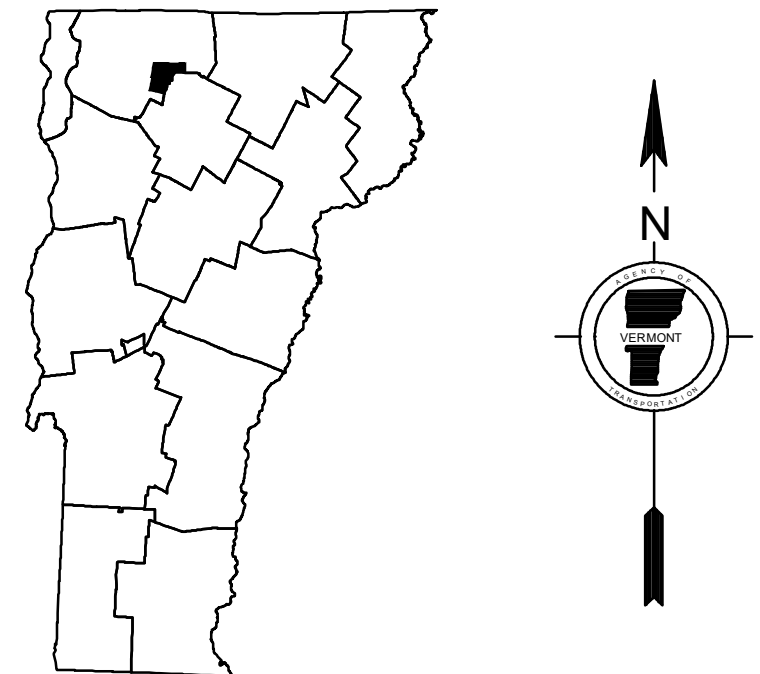
(Excludes Class 4 and Legal Trail Mileage)



DISCLAIMER:
 The untraveled highways (laid-out town highways), discontinued highways, and legal trails hereon are those of which the Agency of Transportation has record; others may exist.

Highway and bridge data by the Agency of Transportation. Town short structures drawn from the VTCULVERTS (formerly VOBCIT) online database. All other data from the Vermont Open Geodata Portal. Only named streams shown.

Vermont State Plane Coordinate System
 North American Datum of 1983
 SPCS_Zone_Identifier: 4400
 Geodetic Reference System 80
 4,000-meter grid, Easting - Northing



VERMONT
GENERAL HIGHWAY MAP
Town of Bakersfield

FRANKLIN COUNTY
 Transportation District #8

Prepared by the
 Vermont Agency of Transportation
 Division of Policy, Planning and Intermodal Development
 in cooperation with
 U.S. Department of Transportation
 Federal Highway Administration

Mileage as of February 10, 2021
 Map prepared June 30, 2021
 SCALE 1:31,680

