

TOWN HWY. No.	LENGTH IN MILES CLASS 3	CLASS 4
5	2.25	
6	2.30	
8	0.09	
9	0.87	
10	1.79	(0.02)
11	0.60	
12	4.70	
14	0.69	(0.01)
15	0.11	
16	0.54	
17	0.43	
18	1.83	(0.77)
19	0.29	(0.41)
20	1.00	
21	0.10	
22	3.65	
23	1.00	
24		(0.76)
25	0.35	
28	0.07	
29	2.00	
30	0.66	
31	0.12	
32	1.35	
34	2.15	
35	0.85	
36		(0.47)
38	0.86	
39	0.34	
41	0.11	
42	0.20	
43	0.30	
44	0.75	
45	0.45	
48		(0.38)
49	0.25	
50	1.21	
51	1.00	
53	1.27	
54		(0.15)
55	0.16	
56	0.05	
58	0.05	
59		(0.16)
60	0.17	
61	0.15	
62	2.53	
64	0.36	
65	0.20	
66	0.35	
67	0.45	
68	0.18	
69	0.26	
70	0.49	
71	0.30	
72	0.08	
73	0.23	
74	0.34	
TOTAL	42.88	3.13

TOWN HWY. No.	LENGTH IN MILES "NOT UP TO STANDARD"
9	(0.28)
18	(0.20)
38	(0.23)
58	(0.02)
TOTAL	0.73

* The sections of the town highways listed above are legally Class 3, but have been deemed "Not Up To Standard" and are functionally Class 4 Town Highways

LEGAL TRAIL No.	LENGTH IN MILES LEGAL TRAIL
1	(0.69)
2	(0.15)
3	(0.26)
4	(0.07)
5	(0.68)
6	(0.11)
7	(0.75)
8	(0.26)
9	(0.40)
10	(0.67)
11	(0.25)
TOTAL	4.29

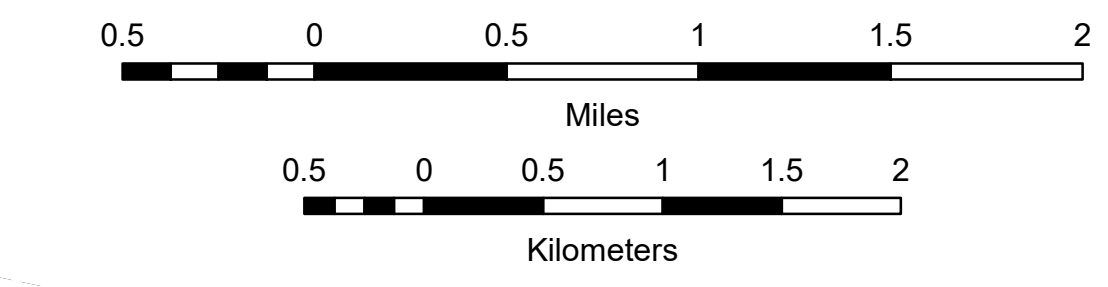
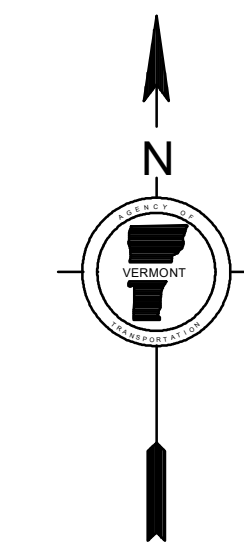
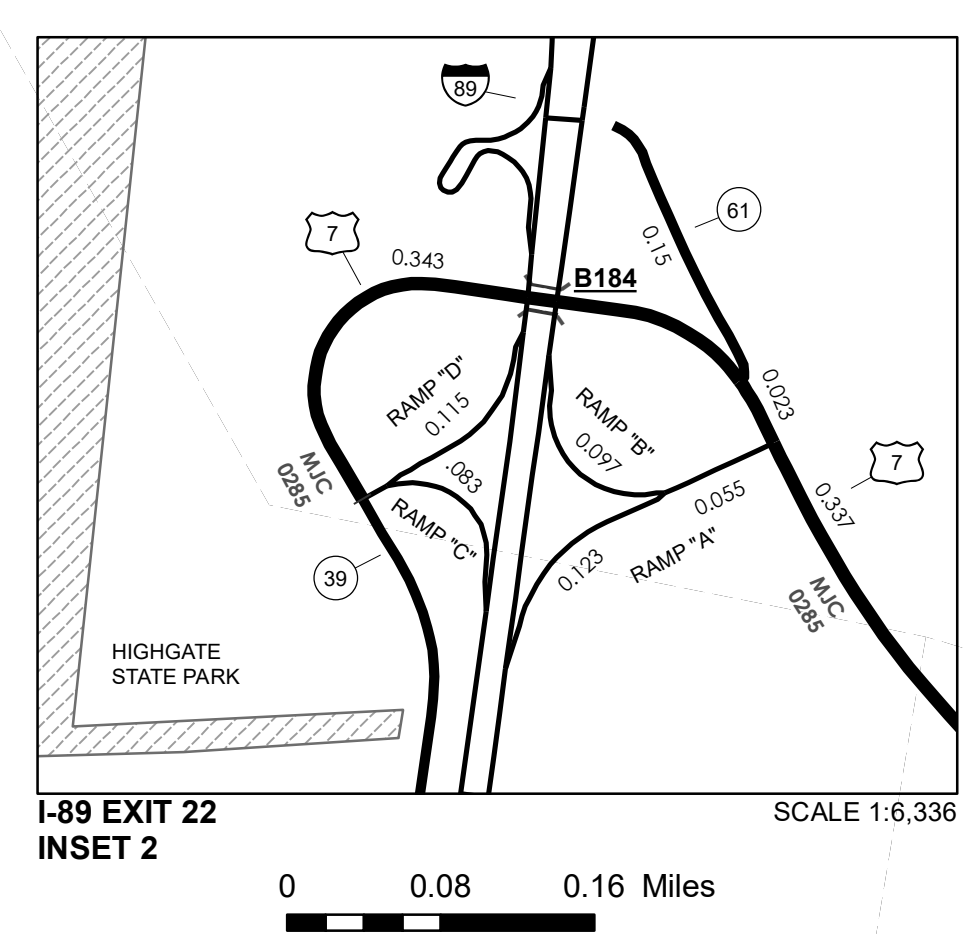
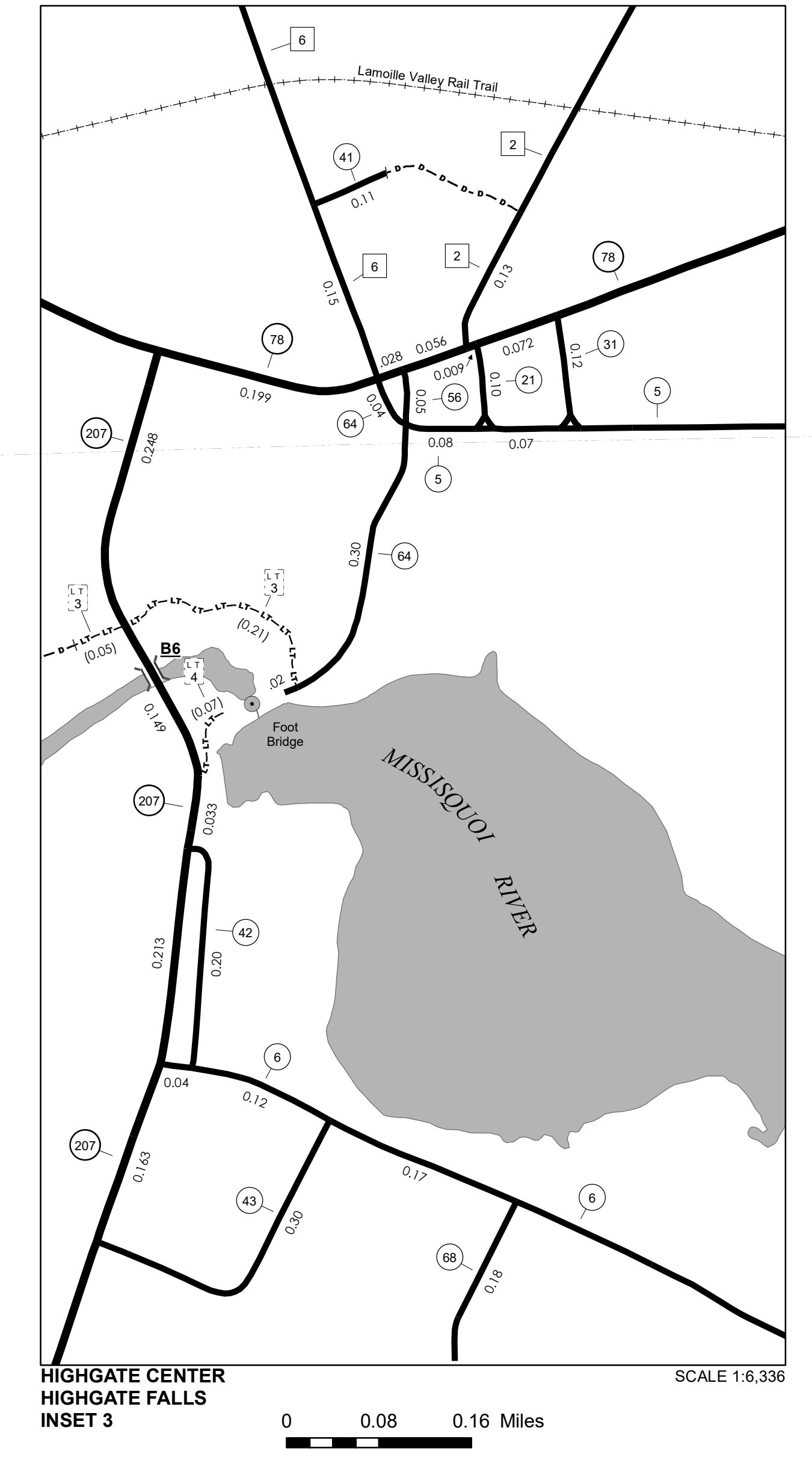
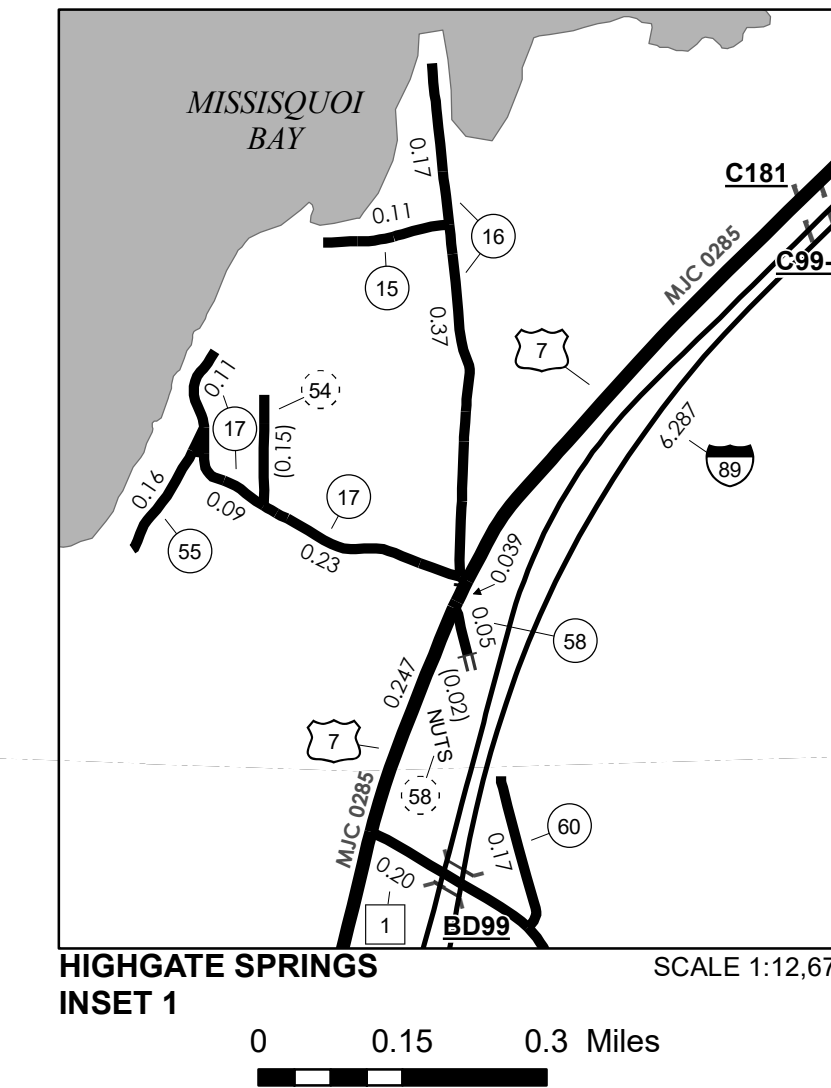
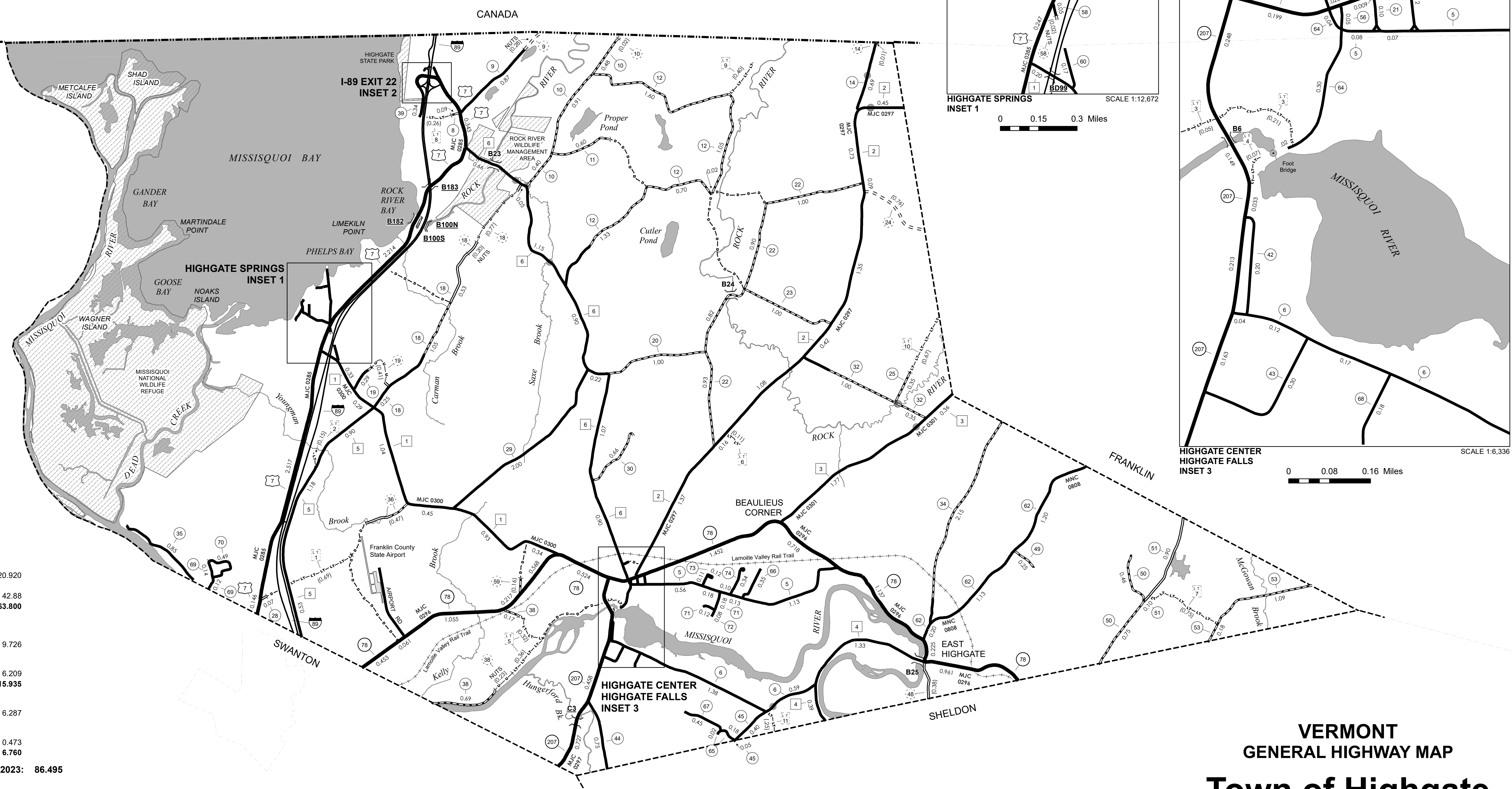
DISCLAIMER:
 The untraveled highways (laid-out town highways), discontinued highways, and legal trails herein are those of which the Agency of Transportation has record; others may exist.
 Highway and bridge data by the Agency of Transportation. Town short structures drawn from the VT/CULVERTS (formerly VOBCIT) online database. All other data from the Vermont Open Geodata Portal. Only named streams shown.

Vermont State Plane Coordinate System
 North American Datum of 1983
 SPCS_Zone_Identifier: 4400
 Geodetic Reference System 80
 4,000-meter grid, Easting - Northing

MILEAGE SUMMARY		
CLASS 2		
TH-1	3.580	
TH-2	5.780	
TH-3	2.130	
TH-4	1.720	
TH-5	2.610	
TH-6	5.100	
TOTAL CLASS 2	20.920	
CLASS 3		
TOTAL CLASS 3	42.88	
TOTAL TOWN	63.800	
STATE HIGHWAY		
VT-78	7.735	
VT-207	1.991	
TOTAL STATE HIGHWAY	9.726	
US HIGHWAY		
US-7	6.209	
TOTAL US HIGHWAY	6.209	
TOTAL STATE	15.935	
INTERSTATE		
I-89	6.287	
TOTAL INTERSTATE	6.287	
INTERSTATE - Ramps		
I-89	0.473	
TOTAL INTERSTATE - Ramps	0.473	
TOTAL INTERSTATE	6.760	
TOTAL, TRAVELED HIGHWAYS, FEB. 10, 2023:	86.495	

(Excludes Class 4 and Legal Trail Mileage)

- HIGHWAYS**
- INTERSTATE OR DIVIDED HIGHWAY
 - STATE - HARD SURFACE OR PAVED
 - TOWN - HARD SURFACE OR PAVED
 - GRAVEL
 - SOIL OR GRADED AND DRAINED EARTH
 - UNIMPROVED OR PRIMITIVE
 - IMPASSABLE OR UNTRAVELED
 - LEGAL TRAIL
 - DISCONTINUED
 - HIGHWAY CLASS CHANGE
 - RAILROAD
 - INACTIVE RAILROAD
 - PUBLIC LAND - NATIONAL FOREST
 - PUBLIC LAND - STATE/MUNICIPAL
 - NFR NATIONAL FOREST ROAD
 - USGH UNITED STATES GOV. HWY.
- POLITICAL SUBDIVISIONS**
- STATE BOUNDARY
 - COUNTY BOUNDARY
 - TOWN BOUNDARY
 - VILLAGE BOUNDARY
 - URBAN COMPACT BOUNDARY
 - WATER BODY
 - STREAM OR BROOK
- BRIDGE OR CULVERT**
- BRIDGE OR CULVERT > 20'
 - BRIDGE OR CULVERT 6' - 20'
 - BIKE PATH STRUCTURE
 - VT/CULVERTS BRIDGE
 - VT/CULVERTS CULVERT > 6'
 - STATE BRIDGE OR CULVERT IDENTIFIER
 - TOWN BRIDGE OR CULVERT IDENTIFIER
- FEDERAL CLASSIFICATION IDENTIFIER**
- MA MINOR ARTERIAL
 - MJC MAJOR COLLECTOR
 - MNC MINOR COLLECTOR
 - PA PRINCIPAL ARTERIAL



VERMONT
GENERAL HIGHWAY MAP
Town of Highgate
 FRANKLIN COUNTY
 Transportation District #8
 Prepared by the
 Vermont Agency of Transportation
 Division of Policy, Planning and Intermodal Development
 in cooperation with
 U.S. Department of Transportation
 Federal Highway Administration
 Mileage as of February 10, 2023
 Map prepared June 14, 2023
 SCALE 1:31,680