

| TOWN HWY. No. | LENGTH IN MILES CLASS 3 | CLASS 4 |
|---------------|-------------------------|-------------|
| 2 | 0.51 | |
| 3 | 1.83 | |
| 4 | 0.14 | |
| 5 | 0.09 | |
| 6 | 1.30 | |
| 7 | 0.50 | |
| 8 | 0.32 | |
| 9 | 0.80 | |
| TOTAL | 5.49 | 0.00 |

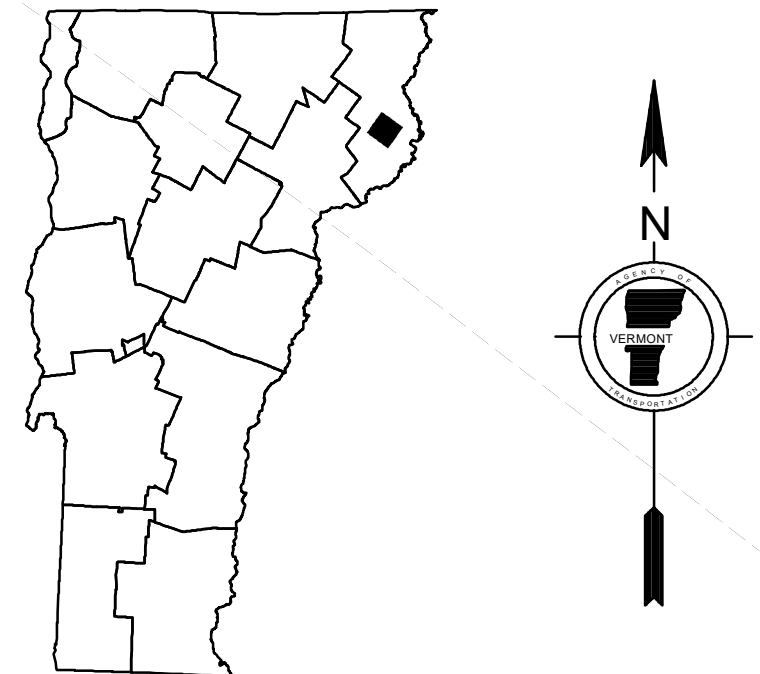
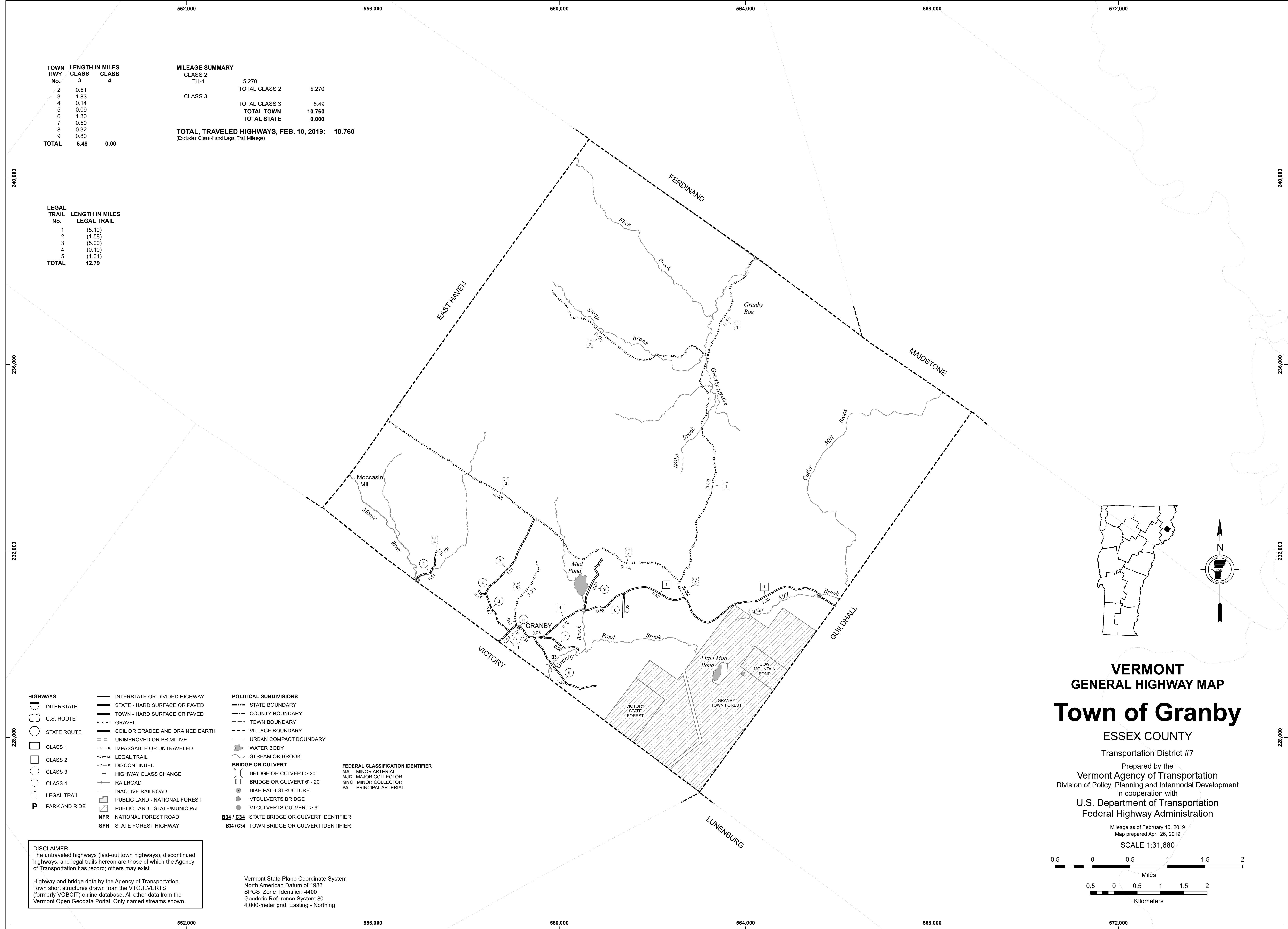
MILEAGE SUMMARY

| | | |
|--------------------|---------------|-------|
| CLASS 2 TH-1 | 5.270 | |
| TOTAL CLASS 2 | | 5.270 |
| CLASS 3 | | |
| TOTAL CLASS 3 | 5.49 | |
| TOTAL TOWN | 10.760 | |
| TOTAL STATE | 0.000 | |

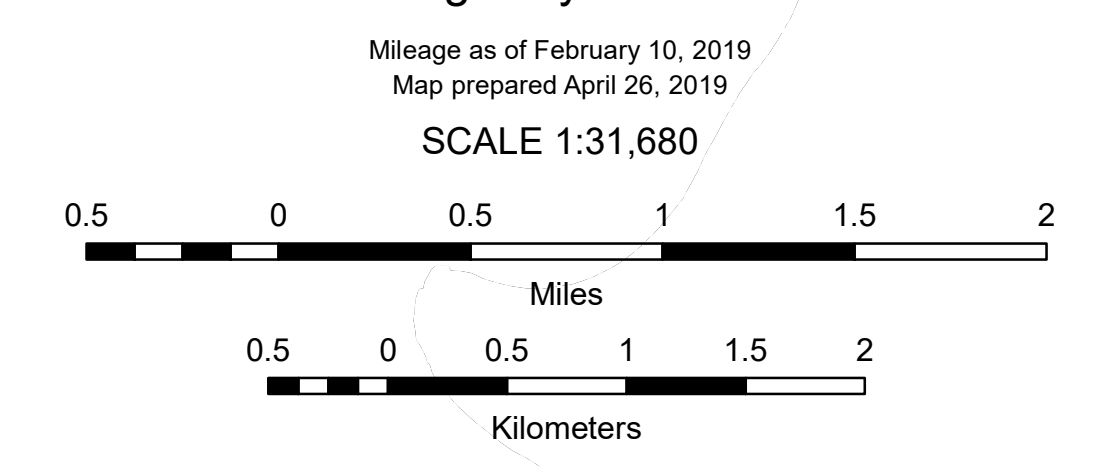
TOTAL, TRAVELED HIGHWAYS, FEB. 10, 2019: 10.760
(Excludes Class 4 and Legal Trail Mileage)

LEGAL TRAIL

| LEGAL TRAIL No. | LENGTH IN MILES LEGAL TRAIL |
|-----------------|-----------------------------|
| 1 | (5.10) |
| 2 | (1.58) |
| 3 | (5.00) |
| 4 | (0.10) |
| 5 | (1.01) |
| TOTAL | 12.79 |



VERMONT
GENERAL HIGHWAY MAP
Town of Granby
ESSEX COUNTY
Transportation District #7
Prepared by the
Vermont Agency of Transportation
Division of Policy, Planning and Intermodal Development
in cooperation with
U.S. Department of Transportation
Federal Highway Administration



- HIGHWAYS**
- INTERSTATE OR DIVIDED HIGHWAY
 - STATE - HARD SURFACE OR PAVED
 - TOWN - HARD SURFACE OR PAVED
 - GRAVEL
 - SOIL OR GRADED AND DRAINED EARTH
 - UNIMPROVED OR PRIMITIVE
 - IMPASSABLE OR UNTRAVELED
 - LEGAL TRAIL
 - DISCONTINUED
 - HIGHWAY CLASS CHANGE
 - RAILROAD
 - INACTIVE RAILROAD
 - PUBLIC LAND - NATIONAL FOREST
 - PUBLIC LAND - STATE/MUNICIPAL
 - NFR NATIONAL FOREST ROAD
 - SFH STATE FOREST HIGHWAY
- POLITICAL SUBDIVISIONS**
- STATE BOUNDARY
 - COUNTY BOUNDARY
 - TOWN BOUNDARY
 - VILLAGE BOUNDARY
 - URBAN COMPACT BOUNDARY
 - WATER BODY
 - STREAM OR BROOK
- BRIDGE OR CULVERT**
- BRIDGE OR CULVERT > 20'
 - BRIDGE OR CULVERT 6' - 20'
 - BIKE PATH STRUCTURE
 - VT CULVERTS BRIDGE
 - VT CULVERTS CULVERT > 6'
- B34 / C34 STATE BRIDGE OR CULVERT IDENTIFIER**
B34 / C34 TOWN BRIDGE OR CULVERT IDENTIFIER
- FEDERAL CLASSIFICATION IDENTIFIER**
- MA MINOR ARTERIAL
 - MJC MAJOR COLLECTOR
 - MNC MINOR COLLECTOR
 - PA PRINCIPAL ARTERIAL

DISCLAIMER:
The untraveled highways (laid-out town highways), discontinued highways, and legal trails herein are those of which the Agency of Transportation has record; others may exist.

Highway and bridge data by the Agency of Transportation.
Town short structures drawn from the VTCULVERTS (formerly VOBCIT) online database. All other data from the Vermont Open Geodata Portal. Only named streams shown.

Vermont State Plane Coordinate System
North American Datum of 1983
SPCS_Zone_Identifier: 4400
Geodetic Reference System 80
4,000-meter grid, Easting - Northing