

MILEAGE SUMMARY

CLASS 2		
TH-1	2.620	
TH-2	0.860	
TH-3	1.600	
TH-4	3.560	
TH-5	3.110	
TOTAL CLASS 2	11.750	
CLASS 3		
TOTAL CLASS 3	43.10	
TOTAL TOWN	54.850	
US HIGHWAY		
US-2	10.765	
TOTAL US HIGHWAY	10.765	
TOTAL STATE	10.765	

TOTAL, TRAVELED HIGHWAYS, FEB. 10, 2026: 65.615
(Excludes Class 4 and Legal Trail Mileage)

TOWN HWY. No.	LENGTH IN MILES CLASS 3	LENGTH IN MILES CLASS 4	TOWN HWY. No.	LENGTH IN MILES CLASS 3	LENGTH IN MILES CLASS 4
5	2.66		44	1.24	(0.19)
6	7.99		45	0.13	(0.40)
7	0.07		46	0.13	
8	0.10		47	0.99	
9	0.04		48	0.09	
10	0.30		49		(0.53)
11	1.22		50	0.05	
12	0.34	(0.54)	51		(0.75)
13	0.63	(0.08)	52	0.05	
14	0.05		53	0.09	
15	0.54		54	0.10	
16	0.21		55	0.12	
17	1.12		56	0.13	
18	0.19		57	0.10	
19	0.18	(0.60)	58	0.12	
20	0.16		59		(0.04)
21	0.10		60	0.50	
22	0.37		61	0.06	
23	0.77	(0.35)	62	1.10	
24	0.46		63	0.04	
25	1.72	(0.66)	64	0.06	
26	1.09		65	0.07	
27		(1.20)	66	1.58	
28	1.12		67	2.33	
29	0.35		68	0.59	
30	1.36	(0.69)	69	0.23	
31	1.05		71	0.07	
33	0.39		73	0.78	
34	0.21		74	0.12	
35	1.50		75	0.11	
36	0.10	(0.52)	76	0.15	
37		(0.50)	77	0.12	
38	0.06	(0.69)	78	0.14	
39	0.90	(1.45)	79	0.11	
40		(2.97)	80	0.19	
41	0.15	(0.55)	81	0.10	
42	3.52		82	0.16	
43	0.26		TOTAL	43.10	12.71

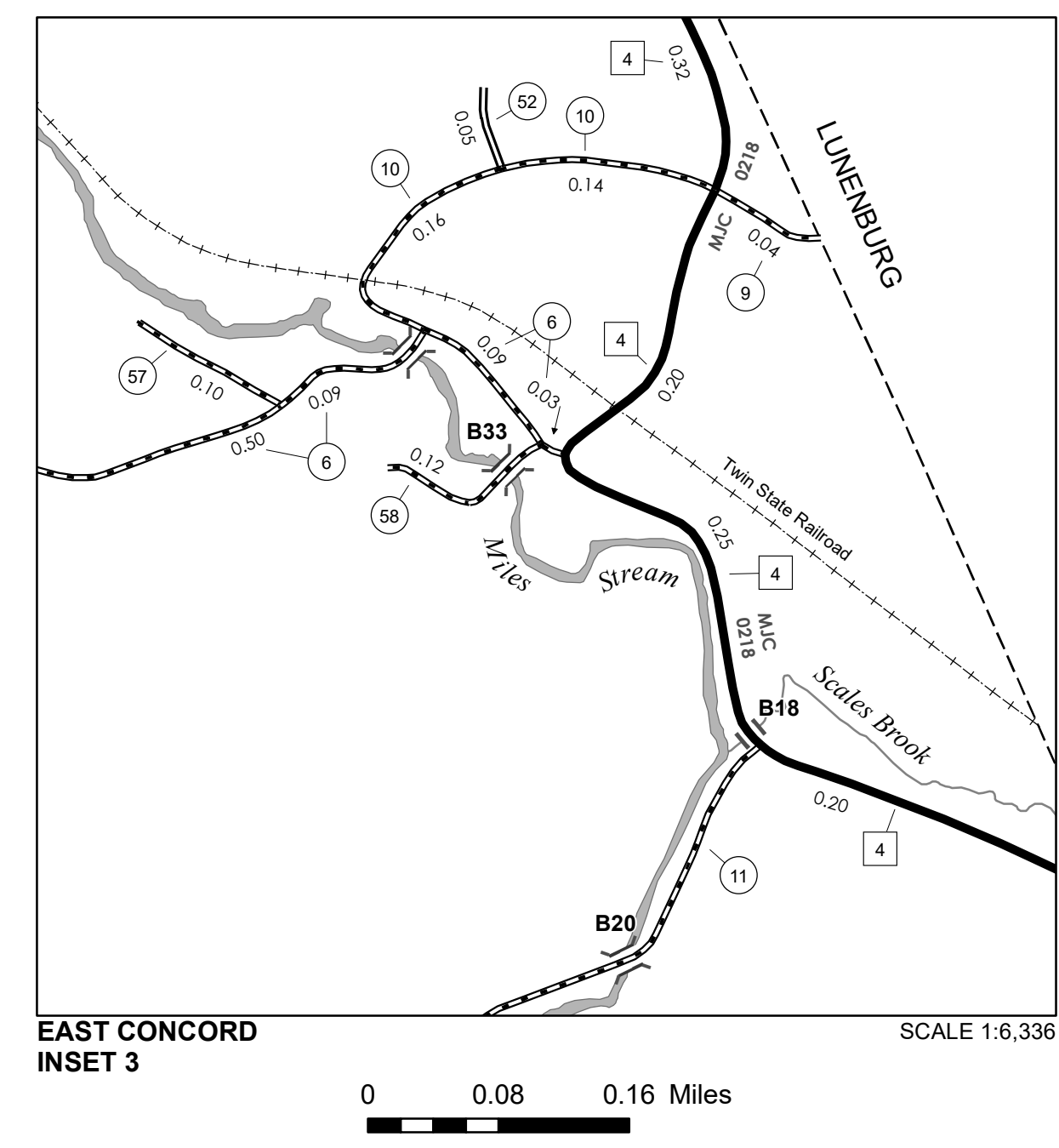
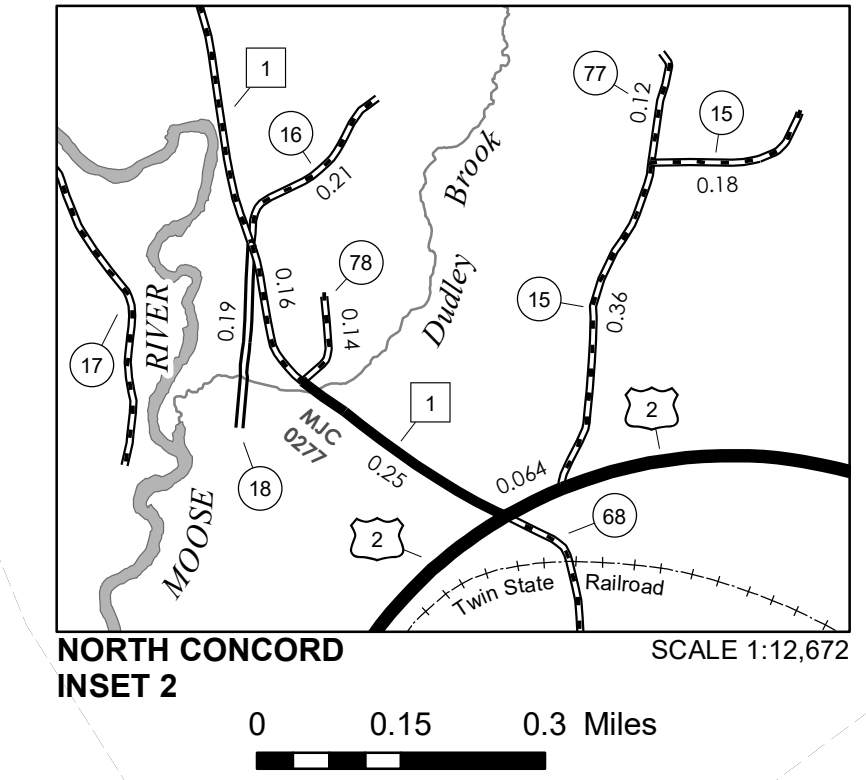

LEGAL TRAIL

No.	LENGTH IN MILES LEGAL TRAIL
1	(0.71)
2	(0.47)
TOTAL	1.18

TOWN HWY. No.

No.	LENGTH IN MILES "NOT UP TO STANDARD"
11	(0.30)
TOTAL	0.30

* The sections of the town highways listed above are legally Class 3, but have been deemed "Not Up To Standard" and are functionally Class 4 Town Highways



- HIGHWAYS**
- INTERSTATE OR DIVIDED HIGHWAY
 - STATE - HARD SURFACE OR PAVED
 - TOWN - HARD SURFACE OR PAVED
 - GRAVEL
 - SOIL OR GRADED AND DRAINED EARTH
 - UNIMPROVED OR PRIMITIVE
 - IMPASSABLE OR UNTRAVELED
 - LEGAL TRAIL
 - DISCONTINUED
 - HIGHWAY CLASS CHANGE
 - RAILROAD
 - INACTIVE RAILROAD
 - PUBLIC LAND - NATIONAL FOREST
 - PUBLIC LAND - STATE/MUNICIPAL
 - NFR NATIONAL FOREST ROAD
 - ACE ARMY CORPS OF ENGINEERS
 - USGH UNITED STATES GOV. HWY.

- POLITICAL SUBDIVISIONS**
- STATE BOUNDARY
 - COUNTY BOUNDARY
 - TOWN BOUNDARY
 - VILLAGE BOUNDARY
 - URBAN COMPACT BOUNDARY
 - WATER BODY
 - STREAM OR BROOK
- BRIDGE OR CULVERT**
- BRIDGE OR CULVERT > 20'
 - BRIDGE OR CULVERT 6' - 20'
 - BIKE PATH STRUCTURE
 - VT CULVERTS BRIDGE
 - VT CULVERTS CULVERT > 6'
- FEDERAL CLASSIFICATION IDENTIFIER**
- MA MINOR ARTERIAL
 - MJC MAJOR COLLECTOR
 - MNC MINOR COLLECTOR
 - PA PRINCIPAL ARTERIAL
- B34 / C34 STATE BRIDGE OR CULVERT IDENTIFIER**
- B34 / C34 TOWN BRIDGE OR CULVERT IDENTIFIER**

DISCLAIMER:
The untraveled highways (laid-out town highways), discontinued highways, and legal trails herein are those of which the Agency of Transportation has record; others may exist.

Highway and bridge data by the Agency of Transportation. Town short structures drawn from the VT CULVERTS (formerly VOBCIT) online database. All other data from the Vermont Open Geodata Portal. Only named streams shown.

Accessibility Statement: The Agency of Transportation is committed to ensuring accessibility and digital accessibility for all. If you need language assistance, reasonable accommodation, or alternative format, please email johnathan.croft@vermont.gov.

Vermont State Plane Coordinate System
North American Datum of 1983
SPCS_Zone_Identifier: 4400
Geodetic Reference System 80
4,000-meter grid, Easting - Northing

VERMONT
GENERAL HIGHWAY MAP
Town of Concord

ESSEX COUNTY

Transportation District #7

Prepared by the
Vermont Agency of Transportation
Division of Policy, Planning and Intermodal Development
in cooperation with

U.S. Department of Transportation
Federal Highway Administration

Mileage as of February 10, 2026
Map prepared June 05, 2026

SCALE 1:31,680

