

MILEAGE SUMMARY

CLASS	TH-1	TH-2	TOTAL CLASS 1	CLASS 2	TH-3	TH-4	TH-5	TOTAL CLASS 2	CLASS 3	TOTAL CLASS 3	TOTAL TOWN
	1.289	0.420	1.709		2.190	0.745	3.150	6.085		19.20	26.994
STATE HIGHWAY	7.902	0.137	8.039								
VT-105											
VT-111											
VT-114											
TOTAL STATE HIGHWAY			8.039							15.010	15.010
TOTAL TOWN											26.994

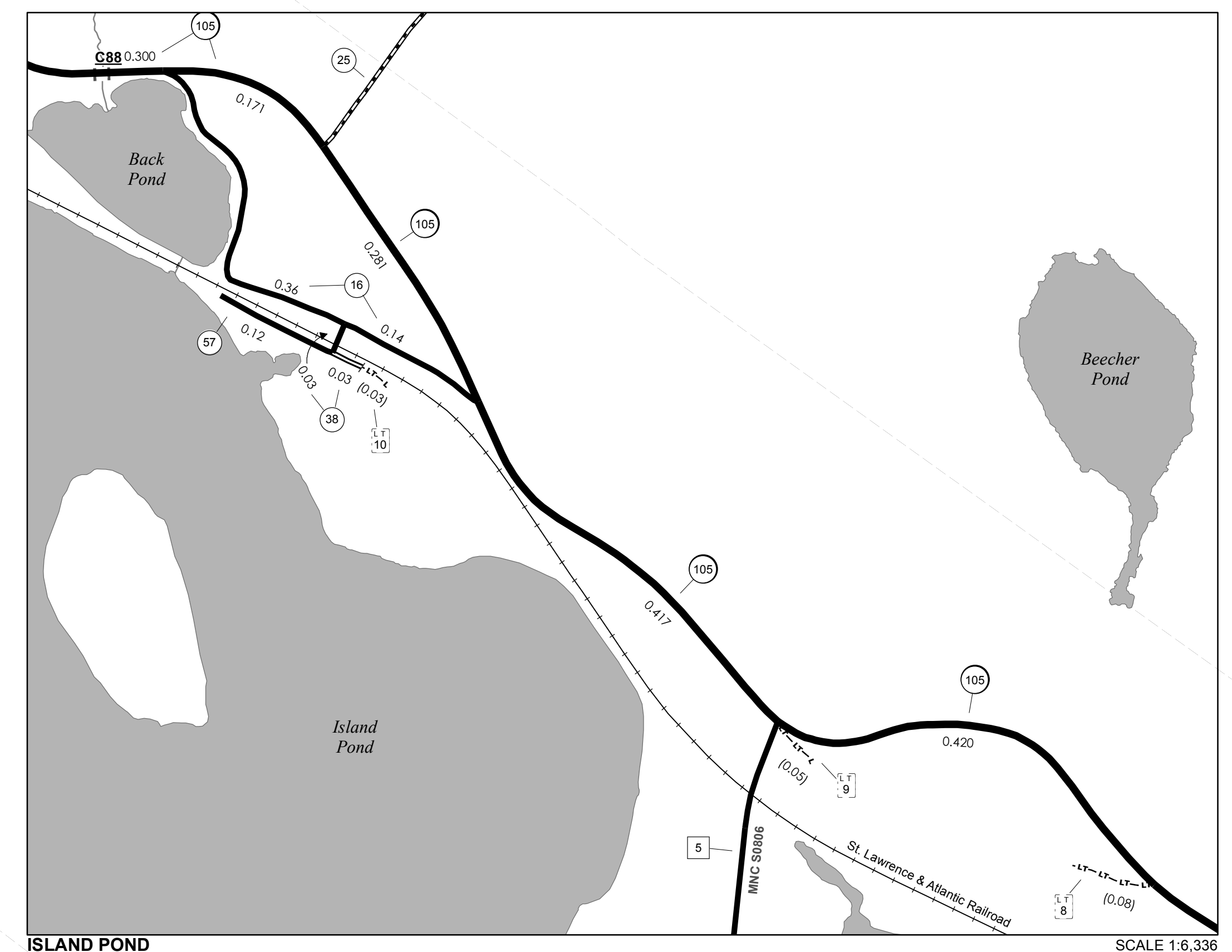
TOTAL, TRAVELED HIGHWAYS, FEB. 10, 2014: 42.004
 (Excludes Class 4, Legal Trail, and Unidentified Corridor Mileage)

LEGAL TRAIL

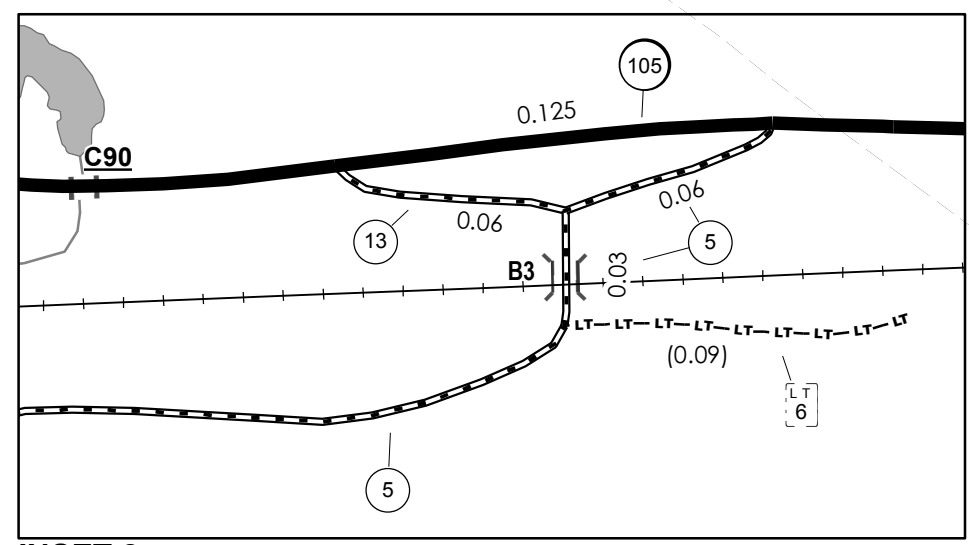
LEGAL TRAIL No.	LENGTH IN MILES LEGAL TRAIL
2	(0.08)
3	(0.27)
4	(0.12)
5	(0.10)
6	(0.09)
7	(2.12)
8	(0.08)
9	(0.05)
10	(0.03)
11	(0.60)
12	(2.35)
13	(0.95)
14	(0.02)
15	(0.04)
16	(0.06)
TOTAL	6.96

TOWN HWY. CLASS

TOWN HWY. No.	CLASS 3	CLASS 4
5	4.03	
6	0.31	
7	1.43	
8		(2.30)
9	0.45	(0.80)
10	0.43	
11	0.88	
12	0.25	(0.61)
13	0.06	
14	0.10	
15	2.10	
16	0.50	
17	0.17	
18	0.57	(1.00)
19	0.74	
20	0.45	
21	0.33	
22	0.10	
23	0.09	
25	1.49	
26	0.10	
27	0.14	
28	0.14	(0.67)
29	0.25	(0.25)
30		(0.18)
31	0.80	
32		(0.36)
37	0.15	
38	0.06	
39	0.26	
40	0.11	
41	0.04	
42	0.29	
43	0.08	
44	0.08	
46	0.14	
47	0.12	
48	0.12	
49	0.05	
50	0.03	
51	0.40	
52	0.24	
53	0.11	
54	0.10	(0.27)
56	0.33	
57	0.12	
61	0.34	
62	0.18	
63	0.08	
TOTAL	19.20	6.44



0 0.08 0.16 Miles

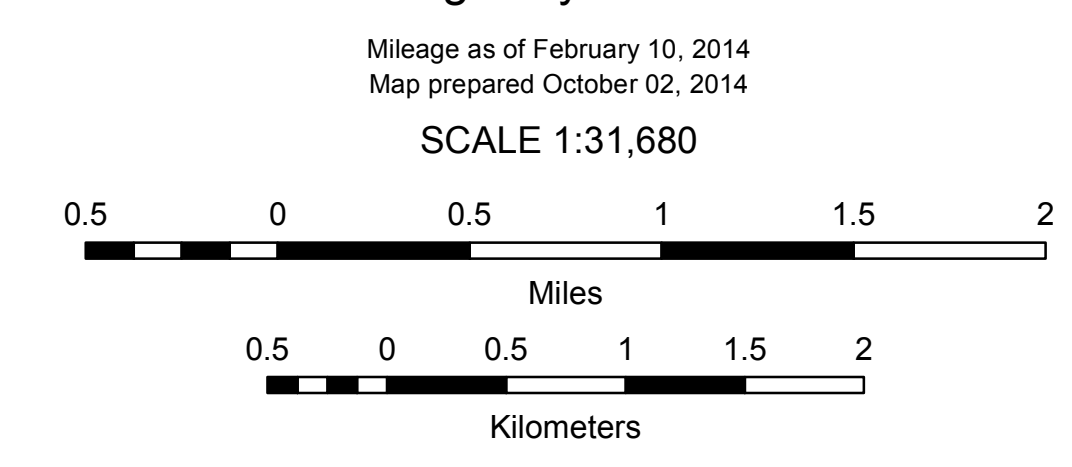


0 0.04 0.08 Miles

- HIGHWAYS**
- INTERSTATE
 - STATE - HARD SURFACE OR PAVED
 - TOWN - HARD SURFACE OR PAVED
 - GRAVEL
 - SOIL OR GRADED AND DRAINED EARTH
 - UNIMPROVED OR PRIMITIVE
 - IMPASSABLE OR UNTRAVELED
 - LEGAL TRAIL
 - DISCONTINUED
 - HIGHWAY CLASS CHANGE
 - RAILROAD
 - INACTIVE RAILROAD
 - NFR NATIONAL FOREST ROAD
 - SFH STATE FOREST HIGHWAY
 - P PARK AND RIDE
- PUBLIC LAND - GREEN MOUNTAIN NATIONAL FOREST**
- PUBLIC LAND - STATE/MUNICIPAL
- POLITICAL SUBDIVISIONS**
- STATE BOUNDARY
 - COUNTY BOUNDARY
 - TOWN BOUNDARY
 - VILLAGE BOUNDARY
 - URBAN COMPACT BOUNDARY
 - WATER BODY
 - STREAM OR BROOK
- BRIDGE OR CULVERT**
- BRIDGE OR CULVERT > 20'
 - BRIDGE OR CULVERT 6' - 20'
 - VOBCIT BRIDGE
 - VOBCIT CULVERT > 6'
 - STATE BRIDGE OR CULVERT IDENTIFIER
 - TOWN BRIDGE OR CULVERT IDENTIFIER
- FEDERAL CLASSIFICATION IDENTIFIER**
- FAU URBAN ARTERIAL OR COLLECTOR
 - MA MINOR ARTERIAL
 - MJC MAJOR COLLECTOR
 - MNC MINOR COLLECTOR
 - PA PRINCIPAL ARTERIAL

Vermont State Plane Coordinate System
 North American Datum of 1983
 SPCS_Zone_Identifier: 4400
 Geodetic Reference System 80
 4,000-meter grid, Easting - Northing

DISCLAIMER:
 The untraveled highways (laid-out town highways), discontinued highways, and legal trails hereon are those of which the Agency of Transportation has record; others may exist.
 Highway and bridge data by the Agency of Transportation. Town short structures are drawn from the Vermont Online Bridge & Culvert Inventory Tool (VOBCIT) database. All other data from the Vermont Center for Geographic Information. Only named streams are shown.



VERMONT GENERAL HIGHWAY MAP
Town of Brighton
 ESSEX COUNTY
 Transportation District #9
 Prepared by the Vermont Agency of Transportation
 Division of Policy, Planning and Intermodal Development
 in cooperation with
 U.S. Department of Transportation
 Federal Highway Administration