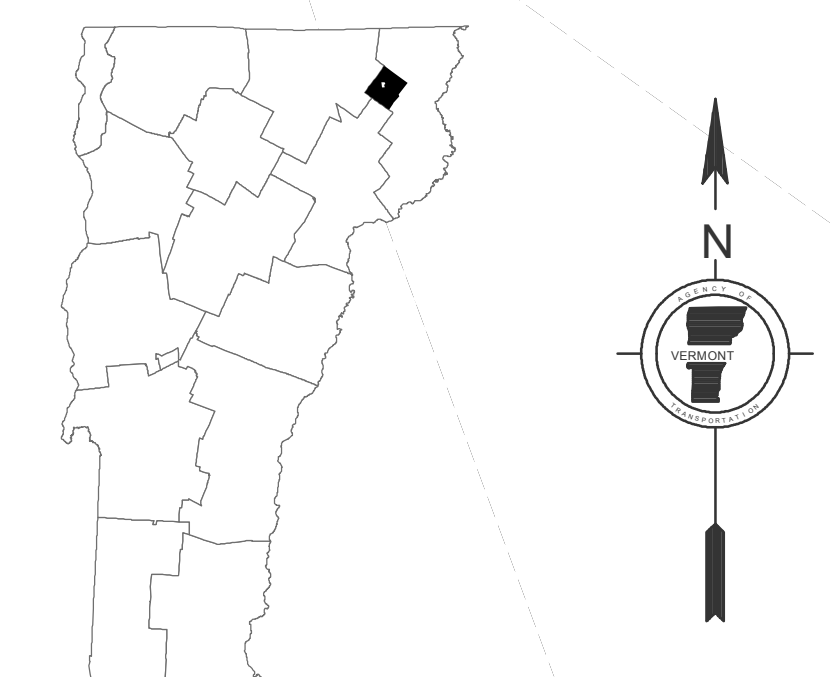
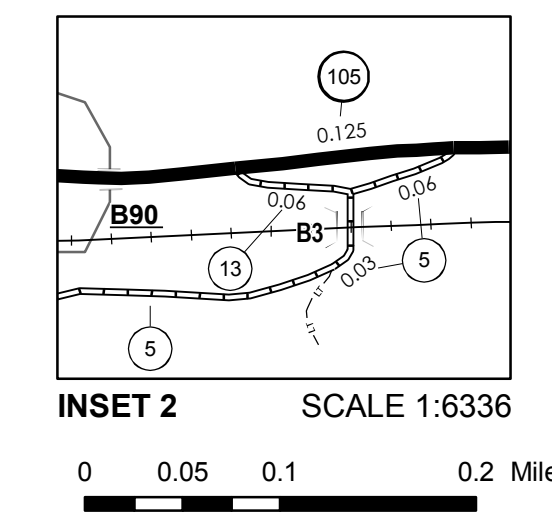
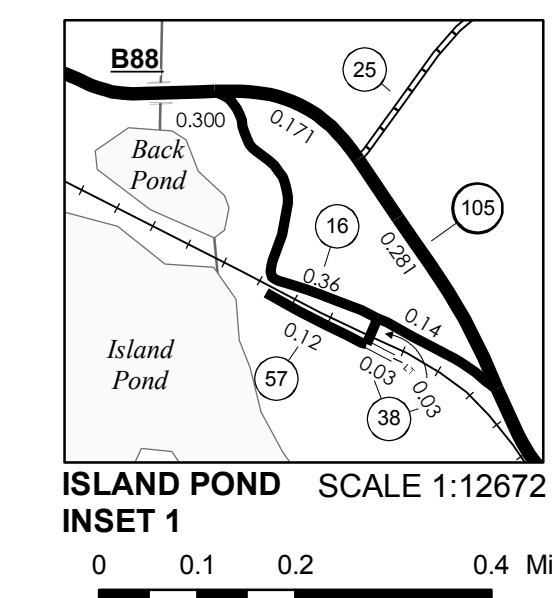


| TOWN HWY. NO. | LENGTH IN MILES CLASS 3 | CLASS 4 |
|---------------|-------------------------|--------------|
| 5 | 4.030 | |
| 6 | 0.310 | |
| 7 | 1.430 | |
| 8 | | (2.300) |
| 9 | 0.450 | (0.800) |
| 10 | 0.430 | |
| 11 | 0.880 | (0.610) |
| 12 | 0.250 | |
| 13 | 0.060 | |
| 14 | 0.100 | |
| 15 | 2.100 | |
| 16 | 0.500 | |
| 17 | 0.170 | |
| 18 | 0.570 | (1.000) |
| 19 | 0.740 | |
| 20 | 0.450 | |
| 21 | 0.330 | |
| 22 | 0.100 | |
| 23 | 0.090 | |
| 25 | 1.490 | |
| 26 | 0.100 | |
| 27 | 0.140 | |
| 28 | 0.250 | (0.670) |
| 29 | | (0.250) |
| 30 | | (0.180) |
| 31 | 0.800 | |
| 32 | | (0.360) |
| 37 | 0.150 | |
| 38 | 0.060 | |
| 39 | 0.260 | |
| 40 | 0.110 | |
| 41 | 0.040 | |
| 42 | 0.290 | |
| 43 | 0.080 | |
| 44 | 0.080 | |
| 46 | 0.140 | |
| 47 | 0.120 | |
| 48 | 0.120 | |
| 49 | 0.050 | |
| 50 | 0.030 | |
| 51 | 0.400 | |
| 52 | 0.240 | |
| 53 | 0.110 | |
| 54 | 0.100 | (0.270) |
| 56 | 0.330 | |
| 57 | 0.120 | |
| 61 | 0.340 | |
| 62 | 0.180 | |
| 63 | 0.080 | |
| TOTAL | 19.200 | 6.440 |

MILEAGE SUMMARY

| | | |
|----------------------------|---------------|--|
| CLASS 1 | | |
| TH-1 | 1.289 | |
| TH-2 | 0.420 | |
| TOTAL CLASS 1 | 1.709 | |
| CLASS 2 | | |
| TH-3 | 2.190 | |
| TH-4 | 0.745 | |
| TH-5 | 3.150 | |
| TOTAL CLASS 2 | 6.085 | |
| CLASS 3 | | |
| TOTAL CLASS 3 | 19.200 | |
| TOTAL TOWN | 26.994 | |
| STATE HIGHWAY | | |
| VT-105 | 7.902 | |
| VT-111 | 0.137 | |
| VT-114 | 6.971 | |
| TOTAL STATE HIGHWAY | 15.010 | |
| TOTAL STATE | 15.010 | |

TOTAL, TRAVELED HIGHWAYS, FEB. 10, 2007: 42.004
(Excludes Class 4 and Legal Trail Mileage)



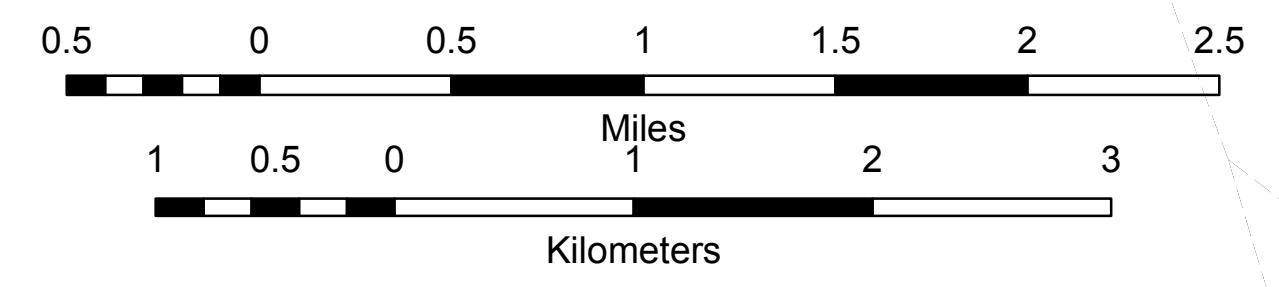
**VERMONT
GENERAL HIGHWAY MAP
Town of Brighton
ESSEX COUNTY**

Transportation District #9

Prepared by the
Vermont Agency of Transportation
Policy & Planning Division
in cooperation with
U.S. Department of Transportation
Federal Highway Administration

Mileage as of: Feb. 10, 2007
Map generated: October, 2007

SCALE: 1:31680



- HIGHWAYS**
- INTERSTATE
 - U.S. ROUTE
 - STATE ROUTE
 - CLASS 1
 - CLASS 2
 - CLASS 3
 - CLASS 4
 - LEGAL TRAIL
 - INTERSTATE OR DIVIDED HIGHWAY
 - STATE - HARD SURFACE OR PAVED
 - TOWN - HARD SURFACE OR PAVED
 - STATE FOREST - HARD SURFACE
 - GRAVEL
 - SOIL OR GRADED AND DRAINED EARTH
 - UNIMPROVED OR PRIMITIVE
 - IMPASSABLE OR UNTRAVELED
 - LEGAL TRAIL
 - DISCONTINUED
 - HIGHWAY CLASS CHANGE
 - RAILROAD

- PUBLIC LAND**
- POLITICAL SUBDIVISIONS**
- STATE BOUNDARY
 - COUNTY BOUNDARY
 - TOWN BOUNDARY
 - VILLAGE BOUNDARY
 - URBAN COMPACT BOUNDARY
- WATER BODIES**
- OPEN WATER
 - SWAMP
 - STREAM OR BROOK
- BRIDGE OR CULVERT**
- BRIDGE OR CULVERT GREATER THAN 20'
 - BRIDGE OR CULVERT 6' - 20'
- B34 STATE BRIDGE IDENTIFIER**
- B34 TOWN BRIDGE IDENTIFIER**
- FEDERAL CLASSIFICATION IDENTIFIER**
- FAU URBAN ARTERIAL OR COLLECTOR
 - MA MINOR ARTERIAL
 - MJC MAJOR COLLECTOR
 - MNC MINOR COLLECTOR
 - PA PRINCIPAL ARTERIAL

DISCLAIMER:
The untraveled highways (laid-out town highways), discontinued highways, and legal trails shown hereon are those of which the Agency of Transportation has record; others may exist.
Highway and bridge data by the Agency of Transportation, Policy & Planning Division. All other data from the Vermont Center for Geographic Information.

Vermont State Plane Coordinate System
North American Datum of 1983
SPCS_Zone_Identifier: 4400
Geodetic Reference System 80
4,000-meter grid, Easting - Northing