

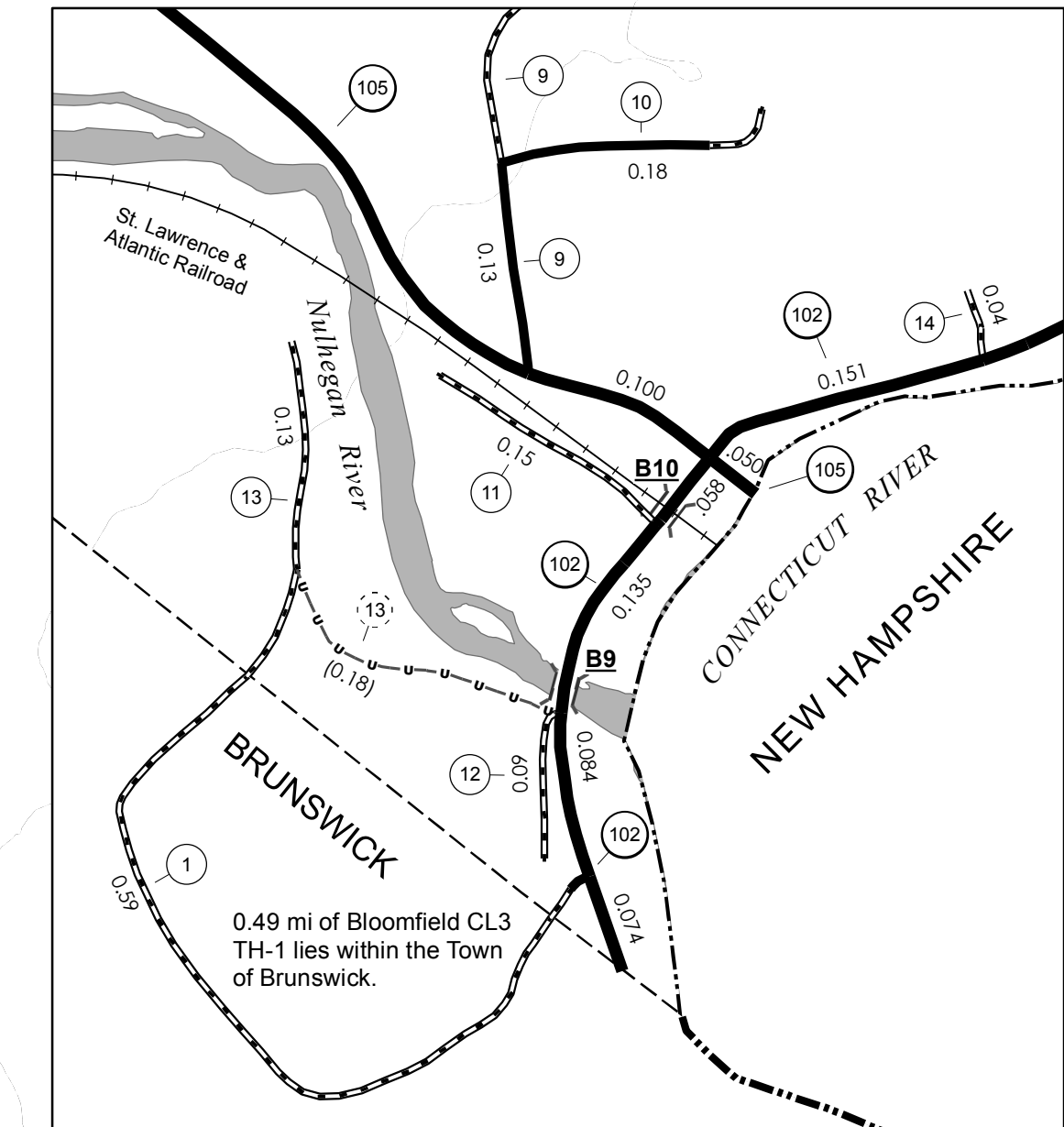
TOWN HWY. No.	LENGTH IN MILES CLASS 3	CLASS 4
1	0.59	
2	2.05	(0.67)
3	0.61	(0.98)
4	0.33	(0.23)
5		(0.77)
6	1.25	
7	0.52	
8	0.27	(0.17)
9	1.87	
10	0.18	
11	0.15	
12	0.09	
13	0.13	
14	0.04	
TOTAL	8.08	2.80

TOWN HWY. No.	LENGTH IN MILES "NOT UP TO STANDARD"
5	(0.05)
8	(0.36)
13	(0.18)
TOTAL	0.59

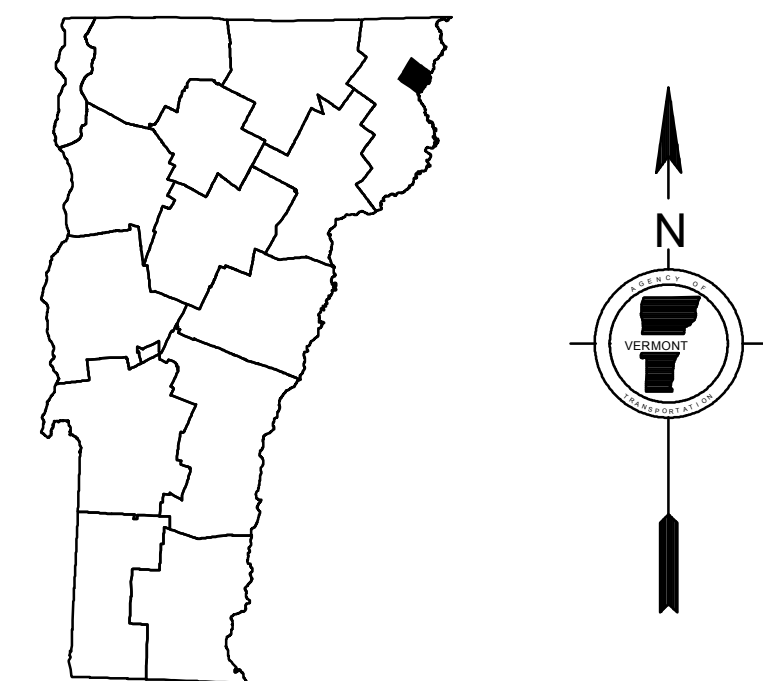
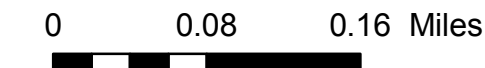
* The sections of the town highways listed above are legally Class 3, but have been deemed "Not Up to Standard" and are functionally Class 4 Town Highways.

MILEAGE SUMMARY CLASS 3		
TOTAL CLASS 3		8.08
TOTAL TOWN		8.080
STATE HIGHWAY		
VT-102	6.950	
VT-105	4.262	
TOTAL STATE HIGHWAY		11.212
TOTAL STATE		11.212

TOTAL, TRAVELED HIGHWAYS, FEB. 10, 2016: 19.292
(Excludes Class 4 and Legal Trail Mileage)



BLOOMFIELD INSET 1 SCALE 1:6,336



VERMONT GENERAL HIGHWAY MAP

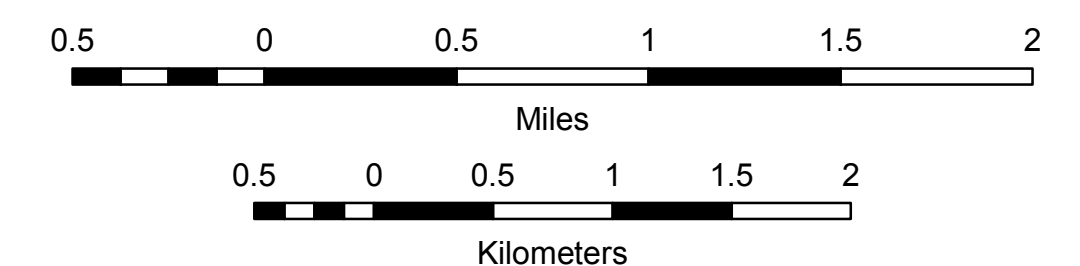
Town of Bloomfield

ESSEX COUNTY

Transportation District #9
 Prepared by the
Vermont Agency of Transportation
 Division of Policy, Planning and Intermodal Development
 in cooperation with
U.S. Department of Transportation
Federal Highway Administration

Mileage as of February 10, 2016
 Map prepared July 20, 2016

SCALE 1:31,680



- HIGHWAYS**
- INTERSTATE
- U.S. ROUTE
- STATE ROUTE
- CLASS 1
- CLASS 2
- CLASS 3
- CLASS 4
- LEGAL TRAIL
- INTERSTATE OR DIVIDED HIGHWAY
- STATE - HARD SURFACE OR PAVED
- TOWN - HARD SURFACE OR PAVED
- GRAVEL
- SOIL OR GRADED AND DRAINED EARTH
- UNIMPROVED OR PRIMITIVE
- IMPASSABLE OR UNTRAVELED
- LEGAL TRAIL
- DISCONTINUED
- HIGHWAY CLASS CHANGE
- RAILROAD
- INACTIVE RAILROAD
- NFR NATIONAL FOREST ROAD
- SFH STATE FOREST HIGHWAY
- P PARK AND RIDE
- PUBLIC LAND - GREEN MOUNTAIN NATIONAL FOREST
- PUBLIC LAND - STATE/MUNICIPAL
- POLITICAL SUBDIVISIONS**
- STATE BOUNDARY
- COUNTY BOUNDARY
- TOWN BOUNDARY
- VILLAGE BOUNDARY
- URBAN COMPACT BOUNDARY
- WATER BODY
- STREAM OR BROOK
- BRIDGE OR CULVERT**
- BRIDGE OR CULVERT > 20'
- BRIDGE OR CULVERT 6' - 20'
- VOBCIT BRIDGE
- VOBCIT CULVERT > 6'
- STATE BRIDGE OR CULVERT IDENTIFIER
- TOWN BRIDGE OR CULVERT IDENTIFIER
- FEDERAL CLASSIFICATION IDENTIFIER**
- FAU URBAN ARTERIAL OR COLLECTOR
- MA MINOR ARTERIAL
- MJC MAJOR COLLECTOR
- MNC MINOR COLLECTOR
- PA PRINCIPAL ARTERIAL

BLOOMFIELD INSET 1

Vermont State Plane Coordinate System
 North American Datum of 1983
 SPCS_Zone_Identifier: 4400
 Geodetic Reference System 80
 4,000-meter grid, Easting - Northing

DISCLAIMER:
 The untraveled highways (laid-out town highways), discontinued highways, and legal trails hereon are those of which the Agency of Transportation has record; others may exist.

Highway and bridge data by the Agency of Transportation. Town short structures are drawn from the Vermont Online Bridge & Culvert Inventory Tool (VOBCIT) database. All other data from the Vermont Center for Geographic Information. Only named streams are shown.