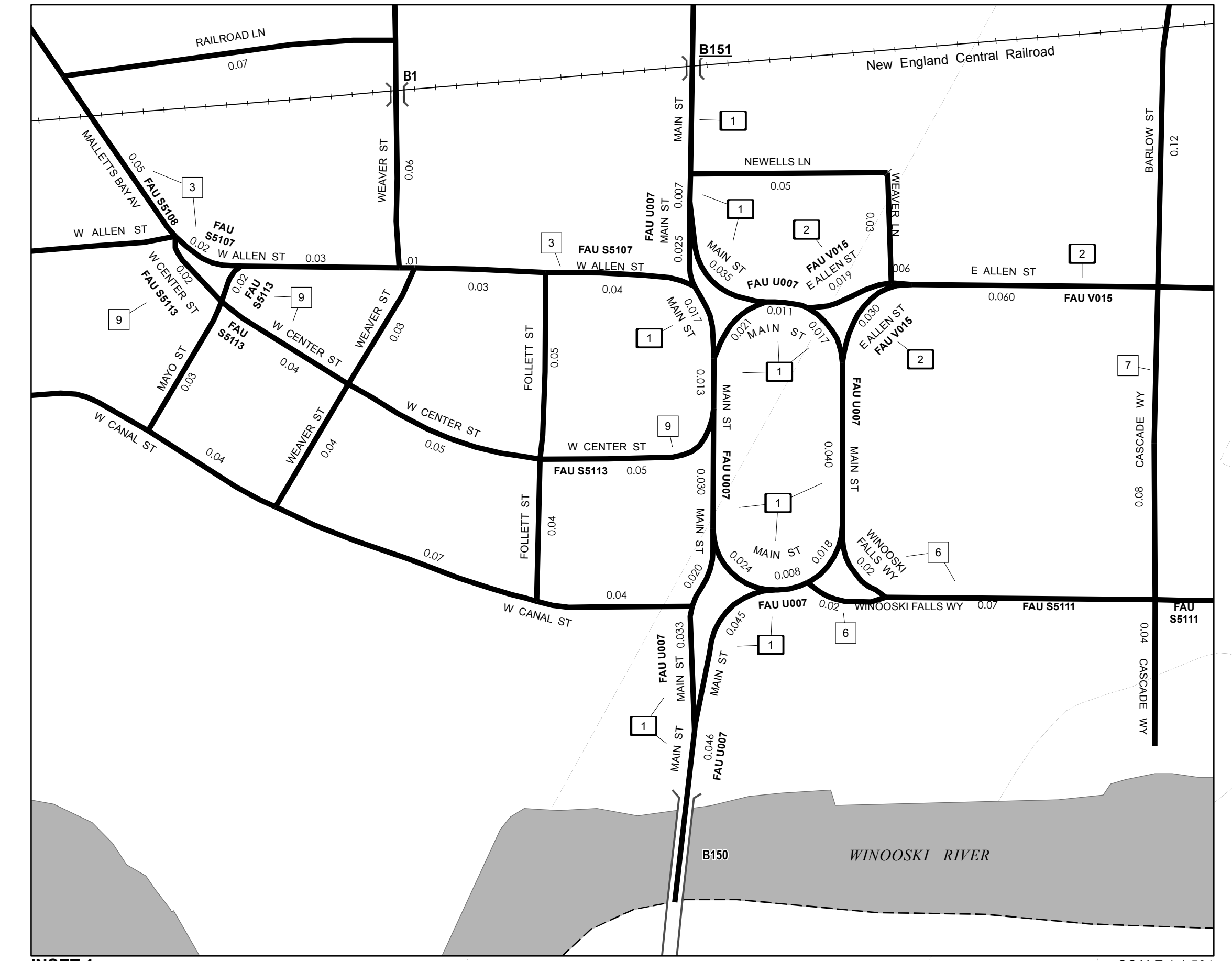


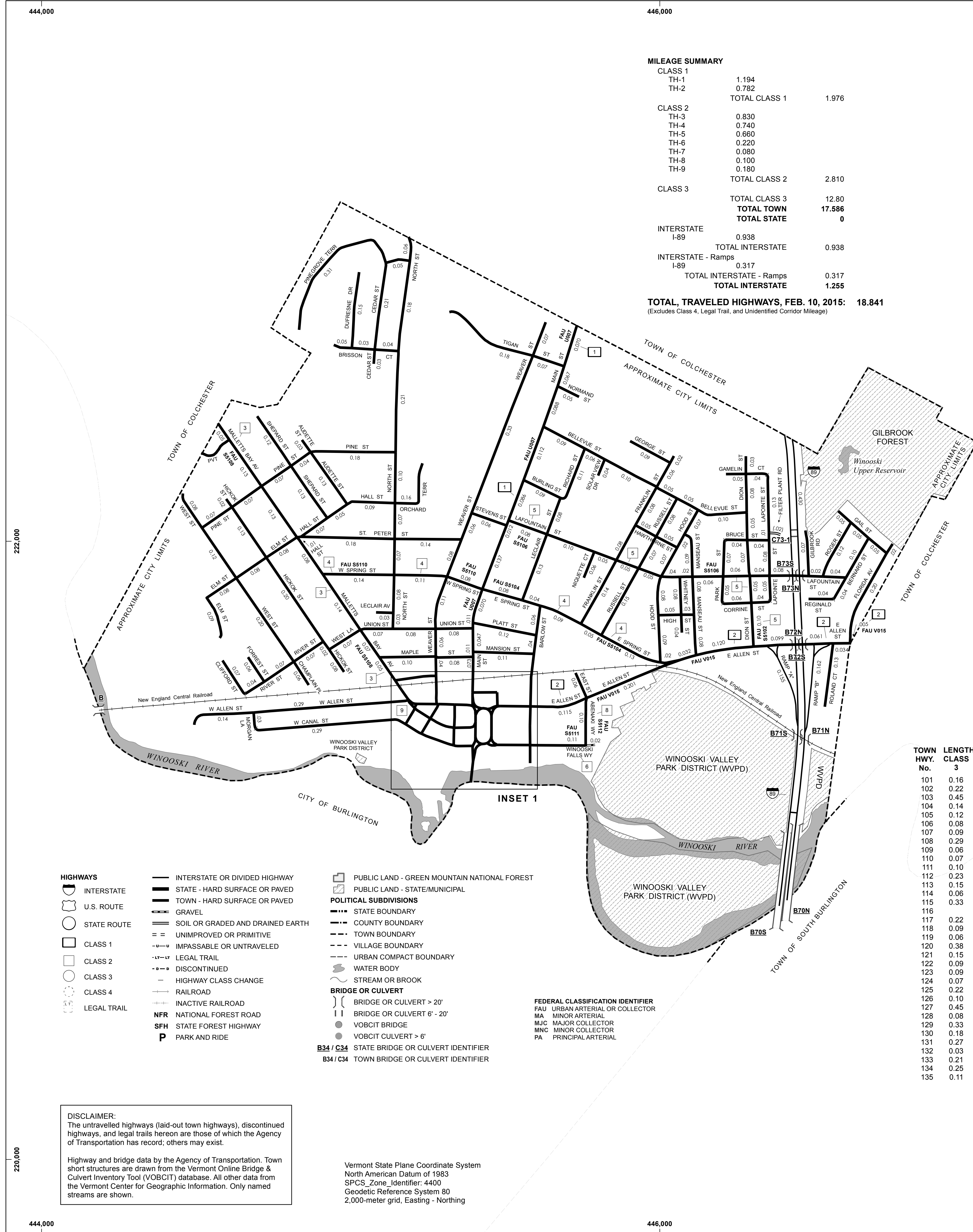
MILEAGE SUMMARY

| | | | |
|--------------------------|--------|--|--|
| CLASS 1 | | | |
| TH-1 | 1.194 | | |
| TH-2 | 0.782 | | |
| TOTAL CLASS 1 | 1.976 | | |
| CLASS 2 | | | |
| TH-3 | 0.830 | | |
| TH-4 | 0.740 | | |
| TH-5 | 0.660 | | |
| TH-6 | 0.220 | | |
| TH-7 | 0.080 | | |
| TH-8 | 0.100 | | |
| TH-9 | 0.180 | | |
| TOTAL CLASS 2 | 2.810 | | |
| CLASS 3 | | | |
| TOTAL CLASS 3 | 12.80 | | |
| TOTAL TOWN | 17.586 | | |
| TOTAL STATE | 0 | | |
| INTERSTATE | | | |
| I-89 | 0.938 | | |
| TOTAL INTERSTATE | 0.938 | | |
| INTERSTATE - Ramps | | | |
| I-89 | 0.317 | | |
| TOTAL INTERSTATE - Ramps | 0.317 | | |
| TOTAL INTERSTATE | 1.255 | | |

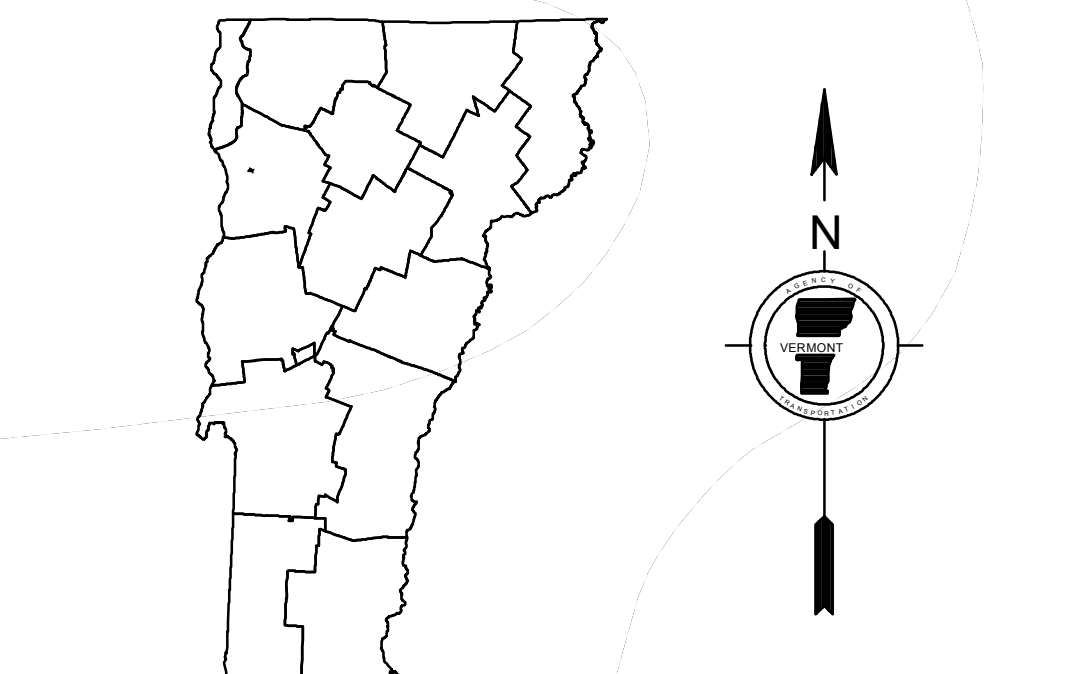
TOTAL, TRAVELED HIGHWAYS, FEB. 10, 2015: 18.841 (Excludes Class 4, Legal Trail, and Unidentified Corridor Mileage)



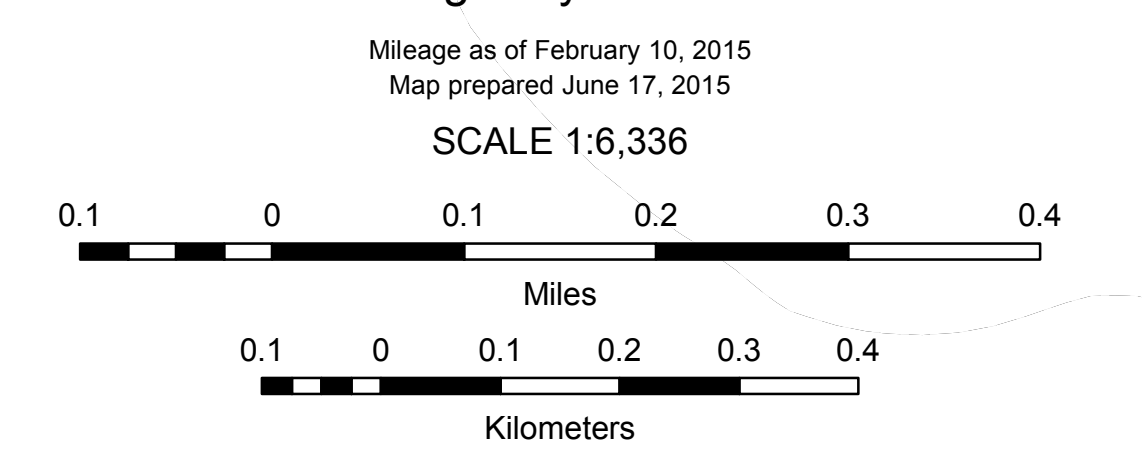
INSET 1 SCALE 1:1,584



| TOWN HWY. No. | LENGTH IN MILES CLASS 3 | LENGTH IN MILES CLASS 4 | TOWN ROAD NAME | TOWN HWY. No. | LENGTH IN MILES CLASS 3 | LENGTH IN MILES CLASS 4 | TOWN ROAD NAME |
|---------------|-------------------------|-------------------------|-----------------|---------------|-------------------------|-------------------------|-------------------|
| 101 | 0.16 | | AUDETTE ST | 136 | 0.18 | | MAPLE ST |
| 102 | 0.22 | | BARLOW ST | 137 | 0.03 | | MAYO ST |
| 103 | 0.45 | | BELLEVUE ST | 138 | 0.03 | | MORGAN LA |
| 104 | 0.14 | | BERNARD ST | 139 | 0.05 | | NEWELLS LN |
| 105 | 0.12 | | BRISSON CT | 140 | 0.06 | | NIQUETTE CT |
| 106 | 0.08 | | BRUCE ST | 141 | 0.05 | | NORMAND ST |
| 107 | 0.09 | | BURLING ST | 142 | 0.80 | | NORTH ST |
| 108 | 0.29 | | CEDAR ST | 143 | 0.16 | | ORCHARD TERR |
| 109 | 0.06 | | CHAMPLAIN PL | 144 | 0.12 | | PARK ST |
| 110 | 0.07 | | CLIFFORD ST | 145 | 0.31 | | PINEGROVE TERR |
| 111 | 0.10 | | CORRINE ST | 146 | 0.43 | | PINE ST |
| 112 | 0.23 | | DION ST | 147 | 0.12 | | PLATT ST |
| 113 | 0.15 | | DUFRESNE DR | 148 | 0.07 | | RAILROAD LN |
| 114 | 0.06 | | EAST ST | 149 | 0.04 | | REGINALD ST |
| 115 | 0.33 | | ELM ST | 150 | 0.11 | | RICHARD ST |
| 116 | | (0.02) | FILTER PLANT RD | 151 | 0.18 | | RIVER ST |
| 117 | 0.22 | | FLORIDA AV | 152 | 0.12 | | ROGER ST |
| 118 | 0.09 | | FOLLETT ST | 153 | 0.13 | | ROLAND CT |
| 119 | 0.06 | | FORREST ST | 154 | 0.30 | | RUSSELL ST |
| 120 | 0.38 | | FRANKLIN ST | 155 | 0.25 | | SHEPARD ST |
| 121 | 0.15 | | GAIL ST | 156 | 0.04 | | SOLAR VIEW DR |
| 122 | 0.09 | | GAMELIN CT | 157 | 0.32 | | ST PETER ST |
| 123 | 0.09 | | GEORGE ST | 158 | 0.06 | | STEVENS ST |
| 124 | 0.07 | | GILBROOK RD | 159 | 0.25 | | TIGAN ST |
| 125 | 0.22 | | HALL ST | 160 | 0.23 | | UNION ST |
| 126 | 0.10 | | HAWTHORNE ST | 161 | 0.43 | | W ALLEN ST |
| 127 | 0.45 | | HICKOK ST | 162 | 0.44 | | W CANAL ST |
| 128 | 0.08 | | HIGH ST | 163 | 0.03 | | WEAVER LN |
| 129 | 0.33 | | HOOD ST | 164 | 0.88 | | WEAVER ST |
| 130 | 0.18 | | LAFOUNTAIN ST | 165 | 0.07 | | WEST LN |
| 131 | 0.27 | | LAPOINTE ST | 166 | 0.40 | | WEST ST |
| 132 | 0.03 | | LECLAIR AV | 167 | 0.12 | | WHITNEY ST |
| 133 | 0.21 | | LECLAIR ST | 168 | 0.04 | | CASCADE WY |
| 134 | 0.25 | | MANSEAU ST | 169 | 0.02 | | WINOOSKI FALLS WY |
| 135 | 0.11 | | MANSION ST | TOTAL | 12.80 | 0.02 | |



VERMONT
GENERAL HIGHWAY MAP
City of Winooski
 CHITTENDEN COUNTY
 Transportation District #5
 Prepared by the
 Vermont Agency of Transportation
 Division of Policy, Planning and Intermodal Development
 in cooperation with
 U.S. Department of Transportation
 Federal Highway Administration



- HIGHWAYS**
- INTERSTATE
 - U.S. ROUTE
 - STATE ROUTE
 - CLASS 1
 - CLASS 2
 - CLASS 3
 - CLASS 4
 - LEGAL TRAIL
- INTERSTATE OR DIVIDED HIGHWAY**
- STATE - HARD SURFACE OR PAVED
 - TOWN - HARD SURFACE OR PAVED
 - GRAVEL
 - SOIL OR GRADED AND DRAINED EARTH
 - UNIMPROVED OR PRIMITIVE
 - IMPASSABLE OR UNTRAVELED
 - LEGAL TRAIL
 - DISCONTINUED
 - HIGHWAY CLASS CHANGE
 - RAILROAD
 - INACTIVE RAILROAD
 - NFR NATIONAL FOREST ROAD
 - SFH STATE FOREST HIGHWAY
 - P PARK AND RIDE
- PUBLIC LAND - GREEN MOUNTAIN NATIONAL FOREST**
- PUBLIC LAND - STATE/MUNICIPAL
- POLITICAL SUBDIVISIONS**
- STATE BOUNDARY
 - COUNTY BOUNDARY
 - TOWN BOUNDARY
 - VILLAGE BOUNDARY
 - URBAN COMPACT BOUNDARY
 - WATER BODY
 - STREAM OR BROOK
 - BRIDGE OR CULVERT
 - BRIDGE OR CULVERT > 20'
 - BRIDGE OR CULVERT 6' - 20'
 - VOBCIT BRIDGE
 - VOBCIT CULVERT > 6'
 - STATE BRIDGE OR CULVERT IDENTIFIER
 - TOWN BRIDGE OR CULVERT IDENTIFIER
- FEDERAL CLASSIFICATION IDENTIFIER**
- FAU URBAN ARTERIAL OR COLLECTOR
 - MA MINOR ARTERIAL
 - MJC MAJOR COLLECTOR
 - MNC MINOR COLLECTOR
 - PA PRINCIPAL ARTERIAL

DISCLAIMER:
 The untraveled highways (laid-out town highways), discontinued highways, and legal trails hereon are those of which the Agency of Transportation has record; others may exist.

Highway and bridge data by the Agency of Transportation. Town short structures are drawn from the Vermont Online Bridge & Culvert Inventory Tool (VOBCIT) database. All other data from the Vermont Center for Geographic Information. Only named streams are shown.

Vermont State Plane Coordinate System
 North American Datum of 1983
 SPCS_Zone_Identifier: 4400
 Geodetic Reference System 80
 2,000-meter grid, Easting - Northing