

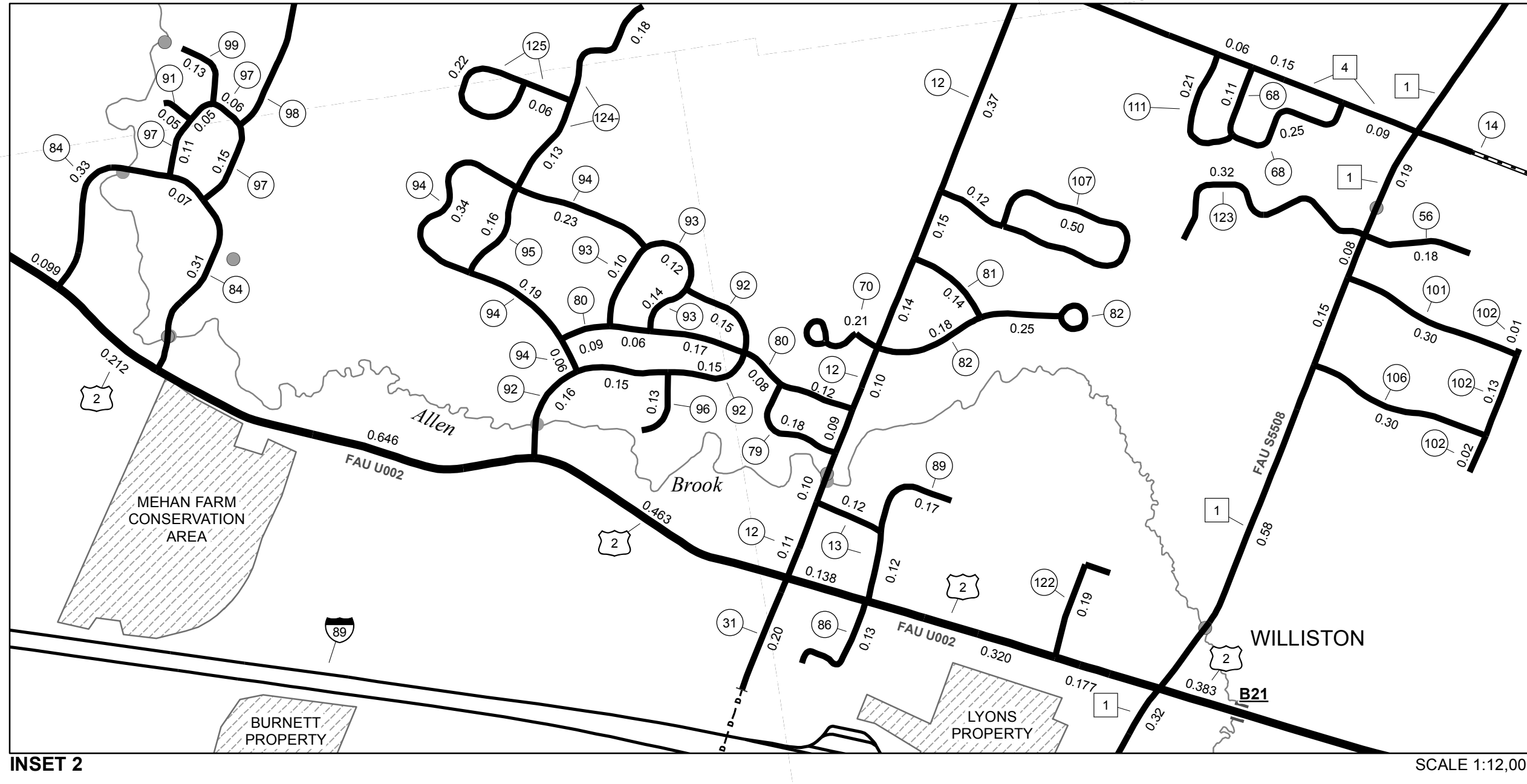
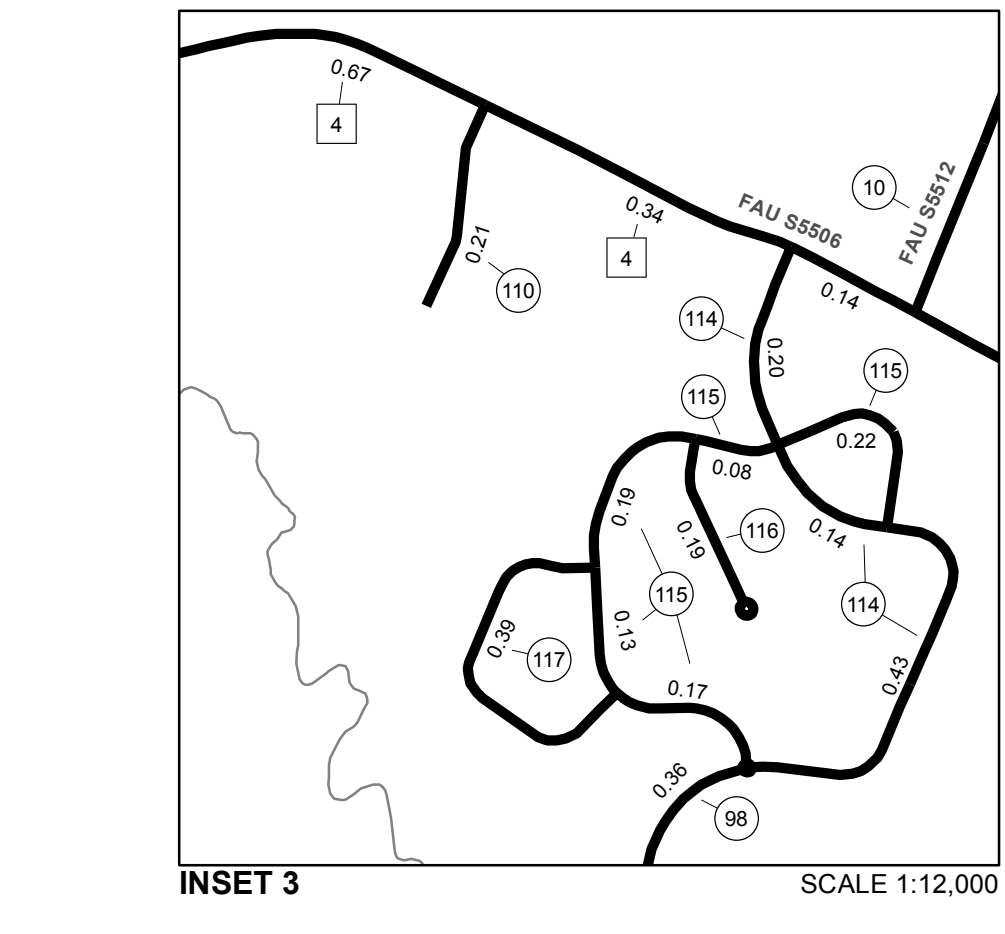
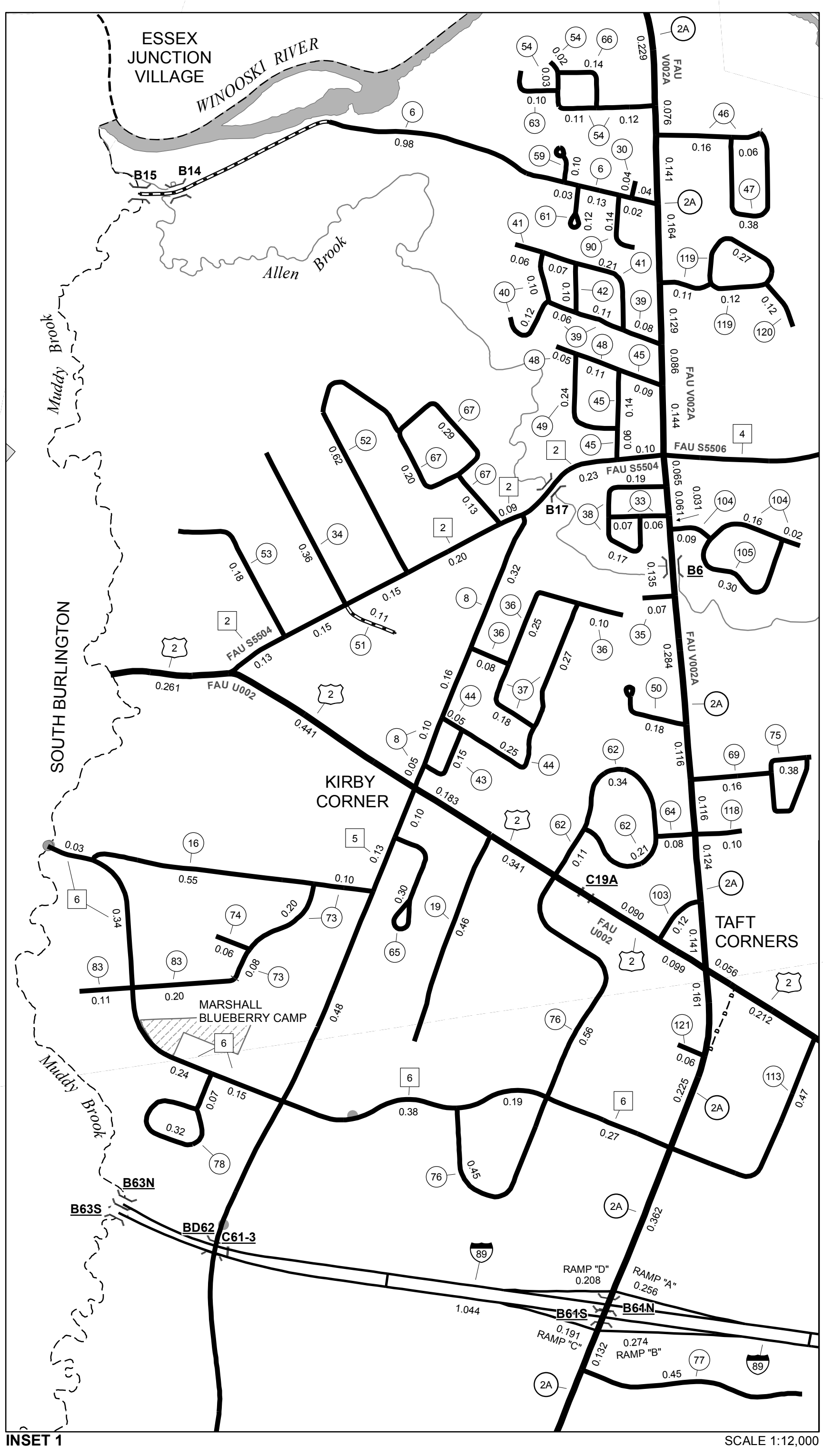
TOWN HWY. No.	LENGTH IN MILES CLASS 3	CLASS 4
124-	0.18	
4	3.69	(0.07)
6	1.20	
7	0.47	
8	0.63	
10	1.91	(0.42)
11	0.67	
12	1.71	
13	0.24	
14	2.70	
15	0.13	
16	0.65	
17	0.70	
18	0.65	
19	0.46	
20	0.30	
21	1.40	
22	0.27	(0.53)
23	0.90	
24	0.65	(0.10)
25	0.53	
26	2.10	
27		(0.55)
28	0.25	
29	0.45	
30	0.04	
31	0.20	
32	0.15	
33	0.13	
34	0.36	
35	0.07	
36	0.43	
37	0.45	
38	0.36	
39	0.25	
40	0.22	
41	0.34	
42	0.10	
43	0.15	
44	0.30	
45	0.29	
46	0.22	
47	0.38	
48	0.16	
49	0.24	
50	0.18	
51	0.11	
52	0.62	
53	0.18	
54	0.28	
55	0.30	
56	0.18	
57	0.46	
58	0.51	
59	0.10	
61	0.12	
62	0.66	
63	0.10	
64	0.08	
65	0.30	
66	0.14	
67	0.62	
68	0.36	
69	0.16	
70	0.21	
71	0.28	
72	0.33	
73	0.28	
74	0.06	
75	0.38	
76	1.01	
77	0.45	
78	0.39	
79	0.18	
80	0.52	
81	0.14	
82	0.43	
83	0.31	
84	0.71	
85	0.29	
86	0.13	
87	0.67	
88	1.13	
89	0.17	
90	0.14	
91	0.05	
92	0.61	
93	0.36	
94	0.82	
95	0.16	
96	0.13	
97	0.37	
98	0.36	
99	0.13	
100	0.14	
101	0.30	
102	0.16	
103	0.12	
104	0.27	
105	0.30	
106	0.30	
107	0.62	
108	0.58	
109	0.44	
110	0.21	
111	0.21	
112	1.02	
113	0.47	
114	0.77	
115	0.79	
116	0.19	
117	0.39	
118	0.10	
119	0.50	
120	0.12	
121	0.06	
122	0.19	
123	0.32	
124	0.13	
125	0.28	
<b>TOTAL</b>	<b>53.32</b>	<b>1.67</b>

TOWN HWY. No.	LENGTH IN MILES "NOT UP TO STANDARD"	LEGAL TRAIL No.	LENGTH IN MILES LEGAL TRAIL
10	(0.29)	1	(0.80)
25	(0.07)		
60	(0.39)		
<b>TOTAL</b>	<b>0.75</b>		<b>0.80</b>

\*The sections of the town highways listed above are legally Class 3, but have been deemed "Not Up To Standard" and are functionally Class 4 Town Highways

MILEAGE SUMMARY	
CLASS 2	7.700
TH-1	1.050
TH-2	2.100
TH-3	2.950
TH-4	3.880
TH-5	1.600
TH-6	1.600
<b>TOTAL CLASS 2</b>	<b>19.280</b>
CLASS 3	0.000
<b>TOTAL CLASS 3</b>	<b>53.32</b>
<b>TOTAL TOWN</b>	<b>72.600</b>
STATE HIGHWAY	0.000
VT-2A	5.940
VT-116	0.417
<b>TOTAL STATE HIGHWAY</b>	<b>6.357</b>
US HIGHWAY	0.000
US-2	5.897
<b>TOTAL US HIGHWAY</b>	<b>5.897</b>
<b>TOTAL STATE</b>	<b>12.254</b>
INTERSTATE	0.000
I-89	5.459
<b>TOTAL INTERSTATE</b>	<b>5.459</b>
INTERSTATE - Ramps	0.929
I-89	0.929
<b>TOTAL INTERSTATE - Ramps</b>	<b>0.929</b>
<b>TOTAL INTERSTATE</b>	<b>6.388</b>
<b>TOTAL, TRAVELED HIGHWAYS, FEB. 10, 2014:</b>	<b>91.242</b>

(Excludes Class 4, Legal Trail, and Unidentified Corridor Mileage)



**DISCLAIMER:**  
The untraveled highways (laid-out town highways), discontinued highways, and legal trails hereon are those of which the Agency of Transportation has record; others may exist.  
  
Highway and bridge data by the Agency of Transportation. Town short structures are drawn from the Vermont Online Bridge & Culvert Inventory Tool (VOBCIT) database. All other data from the Vermont Center for Geographic Information. Only named streams are shown.

**VERMONT**  
**GENERAL HIGHWAY MAP**  
**Town of Williston**  
CHITTENDEN COUNTY  
Transportation District #5  
Prepared by the  
Vermont Agency of Transportation  
Division of Policy, Planning and Intermodal Development  
in cooperation with  
U.S. Department of Transportation  
Federal Highway Administration  
Mileage as of February 10, 2014  
Map prepared October 06, 2014  
SCALE 1:31,680