

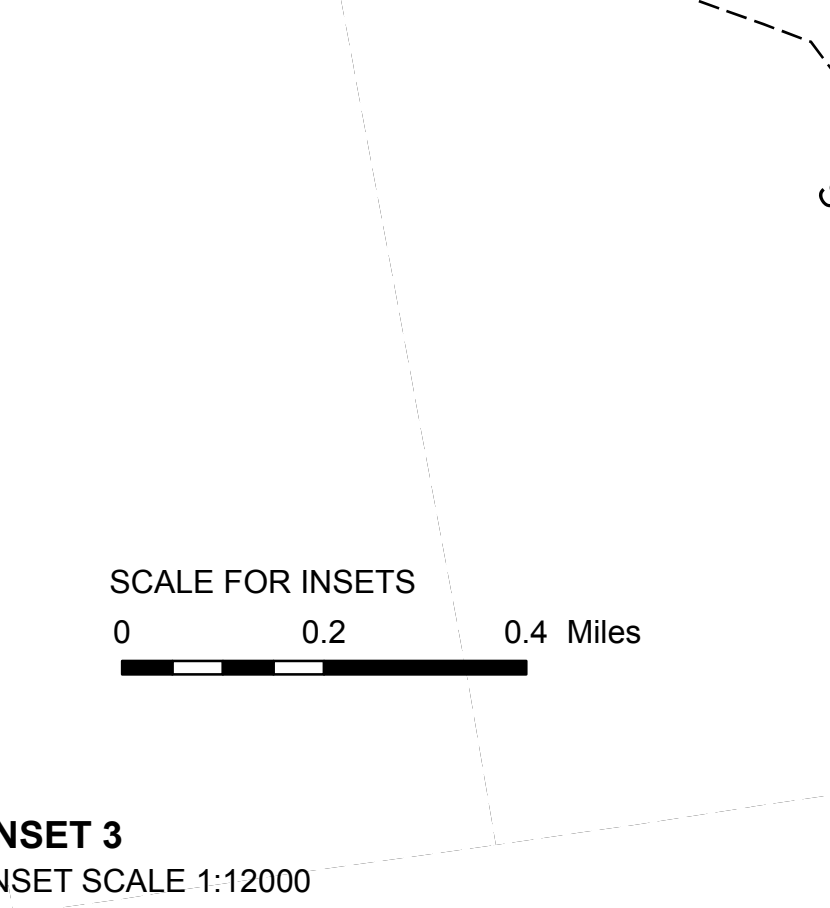
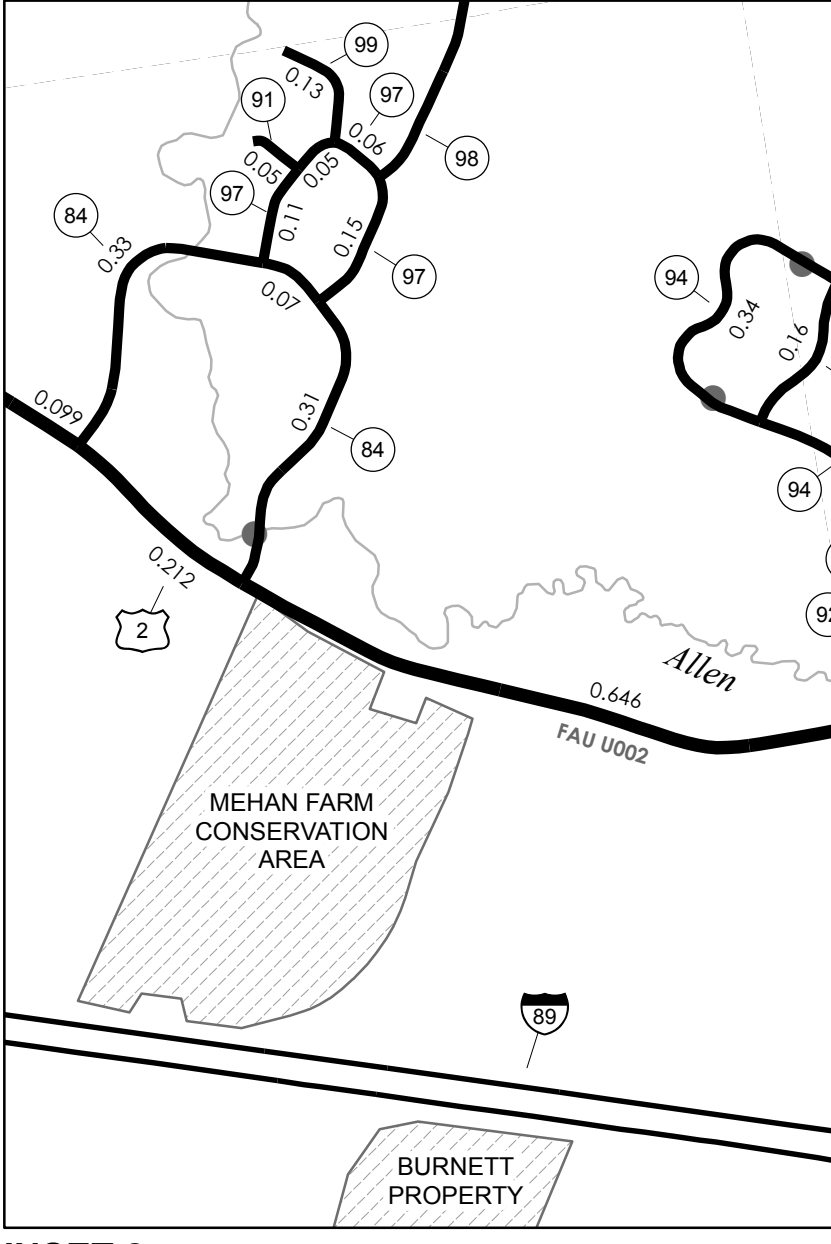
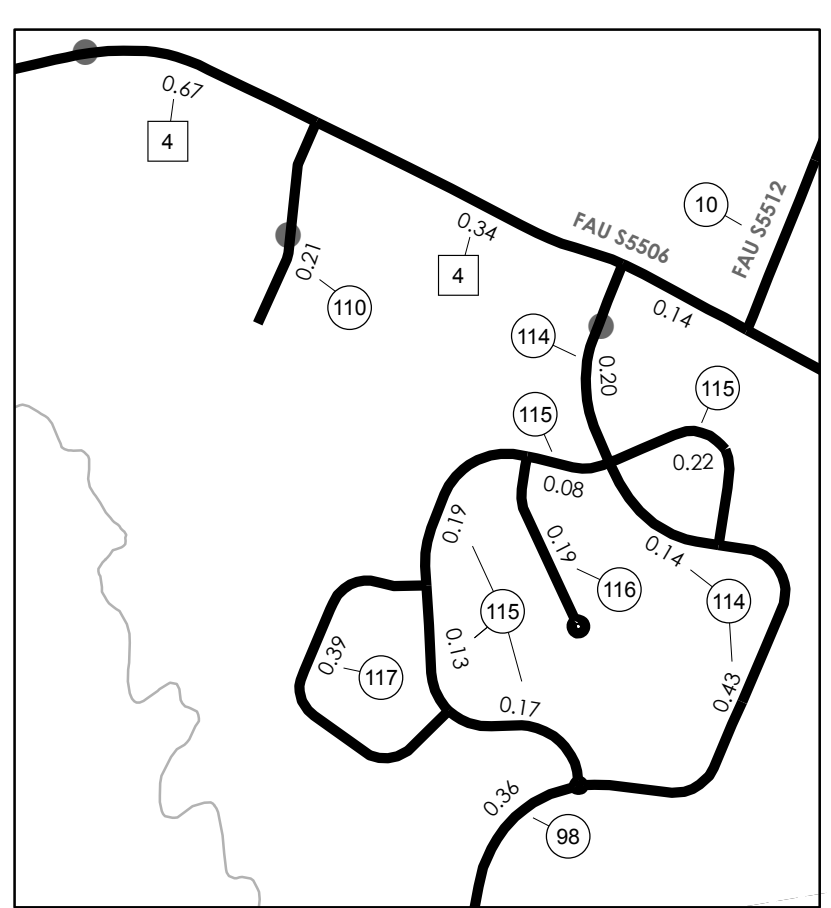
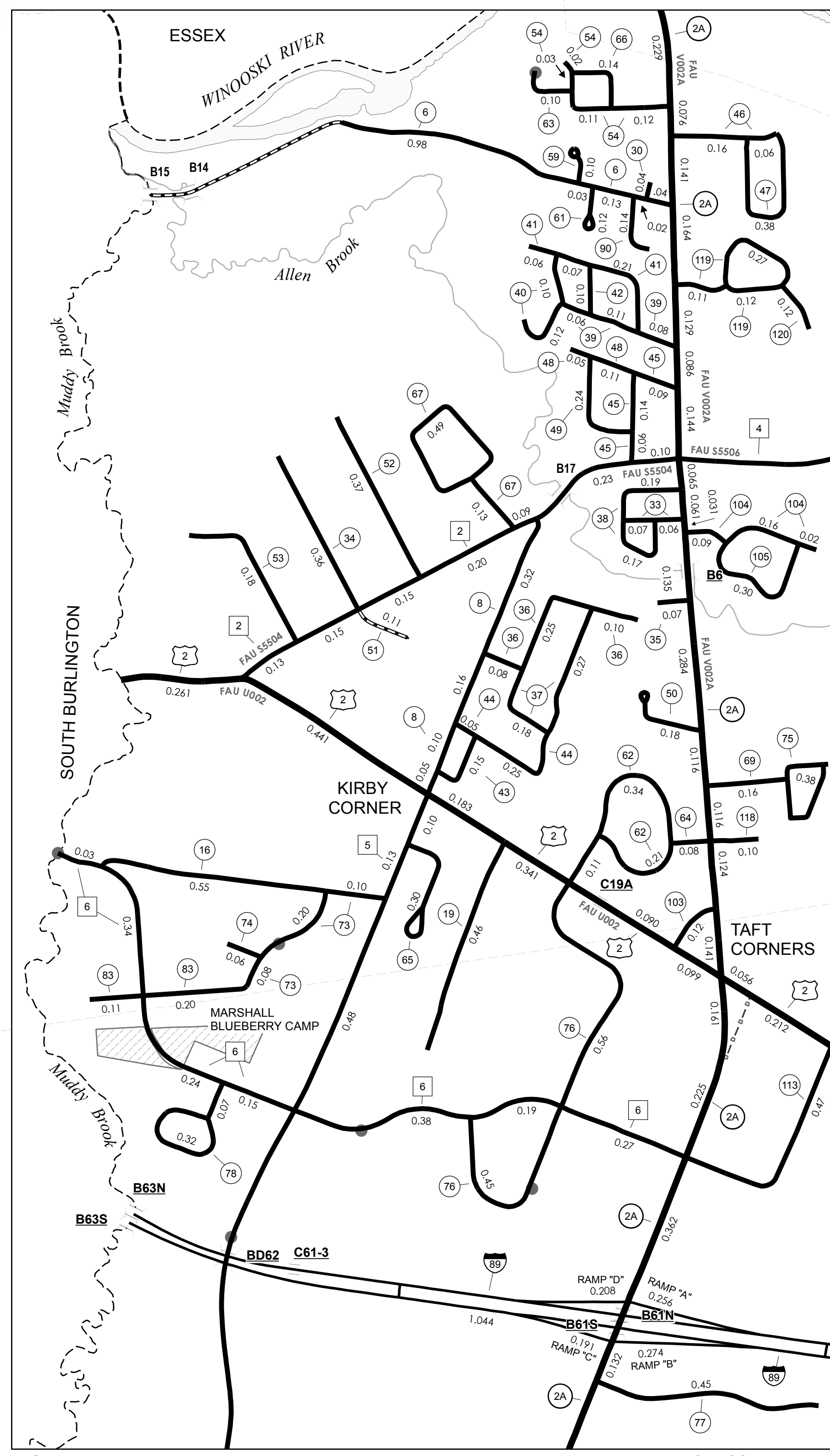
TOWN HWY. NO.	LENGTH IN MILES CLASS 3	CLASS 4	CLASS 3	CLASS 4
4	3.69	(0.07)	63	0.10
6	1.27		64	0.08
7	0.47		65	0.30
8	0.63		66	0.14
10	1.91	(0.42)	67	0.62
11	0.67	(0.29)	68	0.36
12	1.71		69	0.16
13	0.24		70	0.21
14	2.70		71	0.28
15	0.13		72	0.33
16	0.65		73	0.28
17	0.70		74	0.06
18	0.65		75	0.38
19	0.46		76	1.01
20	0.30		77	0.45
21	1.40		78	0.39
22	0.27	(0.53)	79	0.18
23	0.90		80	0.52
24	0.65	(0.10)	81	0.14
25	0.53		82	0.43
25*	2.10	(0.07)	83	0.31
26	2.10		84	0.71
27	0.25	(0.55)	85	0.29
28	0.25		86	0.13
29	0.45		87	0.67
30	0.04		88	0.32
31	0.20		89	0.17
32	0.15		90	0.14
33	0.13		91	0.05
34	0.36		92	0.61
35	0.07		93	0.36
36	0.43		94	0.82
37	0.45		95	0.16
38	0.36		96	0.13
39	0.25		97	0.37
40	0.22		98	0.36
41	0.34		99	0.13
42	0.10		100	0.14
43	0.15		101	0.30
44	0.30		102	0.16
45	0.29		103	0.12
46	0.22		104	0.27
47	0.38		105	0.30
48	0.16		106	0.30
49	0.24		107	0.62
50	0.18		108	0.58
51	0.11		109	0.44
52	0.37		110	0.21
53	0.18		111	0.21
54	0.28		112	1.02
55	0.30		113	0.47
56	0.18		114	0.77
57	0.46		115	0.79
58	0.51		116	0.19
59	0.10		117	0.39
60	0.12	(0.39)	118	0.10
61	0.12		119	0.50
62	0.66		120	0.12
TOTAL		51.10	2.42	

MILEAGE SUMMARY		LEGAL TRAIL NO. 3	
CLASS 2			
TH-1	7.700		
TH-2	1.050		
TH-3	2.100		
TH-4	2.950		
TH-5	3.880		
TH-6	1.600		
TOTAL CLASS 2	19.280		
CLASS 3			
TOTAL CLASS 3	51.100		
TOTAL TOWN	70.380		
STATE HIGHWAY			
VT-2A	5.940		
VT-116	0.417		
TOTAL STATE HIGHWAY	6.357		
US HIGHWAY			
US-2	5.897		
TOTAL US HIGHWAY	5.897		
TOTAL STATE	12.254		
INTERSTATE			
I-89	5.459		
TOTAL INTERSTATE	5.459		
INTERSTATE - Ramp			
I-89	0.929		
TOTAL INTERSTATE - Ramp	0.929		
TOTAL INTERSTATE	6.388		

LEGAL TRAIL NO.	LENGTH IN MILES
1	(0.80)
TOTAL	0.80

TOTAL, TRAVELED HIGHWAYS, FEB. 10, 2010: 89.022
(Excludes Class 4 and Legal Trail Mileage)

- HIGHWAYS**
- INTERSTATE
 - U.S. ROUTE
 - STATE ROUTE
 - CLASS 1
 - CLASS 2
 - CLASS 3
 - CLASS 4
 - LEGAL TRAIL
 - INTERSTATE OR DIVIDED HIGHWAY
 - STATE - HARD SURFACE OR PAVED
 - TOWN - HARD SURFACE OR PAVED
 - GRAVEL
 - SOIL OR GRADED AND DRAINED EARTH
 - UNIMPROVED OR PRIMITIVE
 - IMPASSABLE OR UNTRAVELED
 - LEGAL TRAIL
 - DISCONTINUED
 - HIGHWAY CLASS CHANGE
 - RAILROAD
 - PUBLIC LAND
- POLITICAL SUBDIVISIONS**
- STATE BOUNDARY
 - COUNTY BOUNDARY
 - TOWN BOUNDARY
 - VILLAGE BOUNDARY
 - URBAN COMPACT BOUNDARY
 - WATER BODIES
 - STREAM OR BROOK
- BRIDGE OR CULVERT**
- BRIDGE OR CULVERT GREATER THAN 20'
 - BRIDGE OR CULVERT 6' - 20'
 - TOWN SHORT STRUCTURE
- B34 / C34 STATE BRIDGE OR CULVERT IDENTIFIER**
B34 / C34 TOWN BRIDGE OR CULVERT IDENTIFIER
- FEDERAL CLASSIFICATION IDENTIFIER**
- FAU URBAN ARTERIAL OR COLLECTOR
 - MA MINOR ARTERIAL
 - MJC MAJOR COLLECTOR
 - MNC MINOR COLLECTOR
 - PA PRINCIPAL ARTERIAL



SCALE FOR INSETS
0 0.2 0.4 Miles

VERMONT GENERAL HIGHWAY MAP
Town of Williston

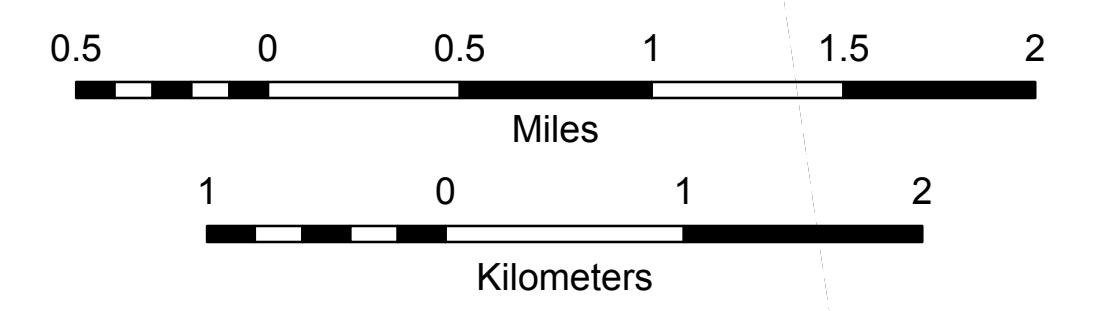
CHITTENDEN COUNTY

Transportation District #5

Prepared by the
Vermont Agency of Transportation
Division of Planning, Outreach
and Community Affairs
in cooperation with
U.S. Department of Transportation
Federal Highway Administration

Mileage as of February 10, 2010
Map prepared June 30, 2010

SCALE 1:31,680



Vermont State Plane Coordinate System
North American Datum of 1983
SPCS_Zone_Identifier: 4400
Geodetic Reference System 80
4,000-meter grid, Easting - Northing

DISCLAIMER:
The untraveled highways (laid-out town highways), discontinued highways, and legal trails shown hereon are those of which the Agency of Transportation has record; others may exist.

Highway and bridge data by the Agency of Transportation. All other data from the Vermont Center for Geographic Information.

STRUCTURES - SURFACE WATER NOTE:
STRUCTURES:
Town short structures (bridges or culverts from 6-feet to less than 20-feet) are drawn from the Vermont Online Bridge & Culvert Inventory Tool (VOBCIT) database.
NOTE: Town shorts are not consistently tagged within VOBCIT.

SURFACE WATERS:
The surface waters are from the Vermont Hydrological Dataset (VHD). Only the named streams are shown.