

Table with columns for TOWN HWY No., LENGTH IN MILES CLASS, TOWN ROAD NAME, and TOWN HWY No., LENGTH IN MILES CLASS, TOWN ROAD NAME. It lists various roads and their classifications across three columns.

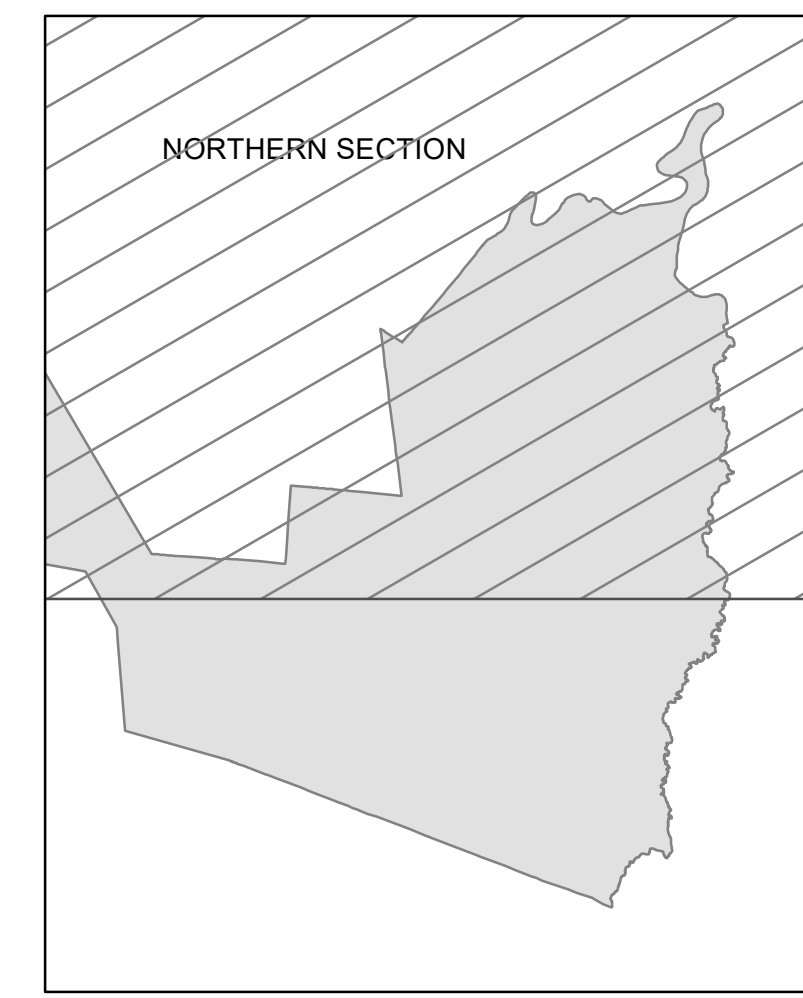
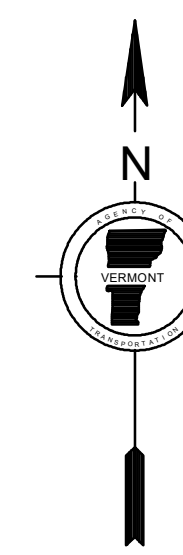
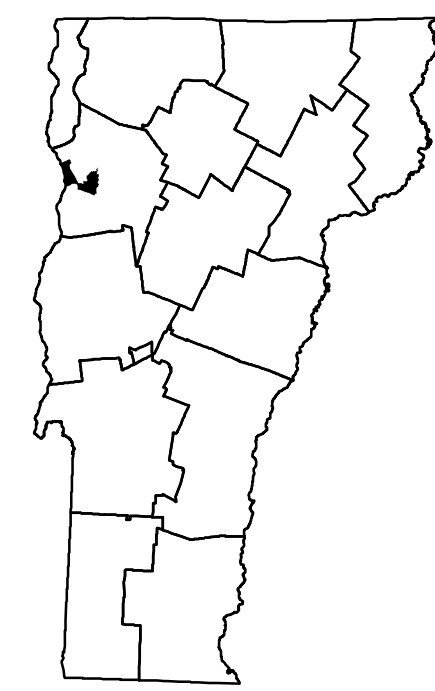
MILEAGE SUMMARY table with columns for CLASS, TOTAL CLASS, STATE HIGHWAY, US HIGHWAY, INTERSTATE, and TOTAL INTERSTATE. It provides a breakdown of highway mileage by class.

TOTAL TRAVELED HIGHWAYS, FEB. 10, 2024: 99,523 (Excludes Class 4 and Legal Trail Mileage)

Table with columns for TOWN HWY No. and LENGTH IN MILES "NOT UP TO STANDARD". It lists specific highway segments that do not meet standard criteria.

*The sections of the town highways listed above are legally Class 3, but have been deemed "Not Up to Standard" and are functionally Class 4 Town Highways

VERMONT GENERAL HIGHWAY MAP City of South Burlington Northern Section



- Legend for HIGHWAYS, POLITICAL SUBDIVISIONS, FEDERAL CLASSIFICATION IDENTIFIER, and BRIDGE OR CULVERT. Includes symbols for various road types, boundaries, and infrastructure.

DISCLAIMER: The untraveled highways (dashed-out town highways), discontinued highways, and legal trails hereon are those of which the Agency of Transportation has record; others may exist.

Vermont State Plane Coordinate System North American Datum of 1983 SPCS Zone Identifier: 4800 Geocentric Reference System 80 2,000-meter grid, Easting - Northing

