

Table with columns for TOWN HWY No., CLASS 3, CLASS 4, TOWN ROAD NAME, LENGTH IN MILES, and TOWN HWY No., CLASS 3, CLASS 4, TOWN ROAD NAME, LENGTH IN MILES. It lists various roads and their lengths for two different town highway systems.

MILEAGE SUMMARY table with columns for CLASS 1, CLASS 2, CLASS 3, STATE HIGHWAY, US HIGHWAY, INTERSTATE, and TOTAL TRAVELED HIGHWAYS, FEB. 10, 2023. It provides a breakdown of highway mileage by class and type.

TOWN HWY No. and LENGTH IN MILES 'NOT UP TO STANDARD' table. It lists town highway numbers and their lengths that do not meet the standard, with a total of 0.66 miles.

VERMONT GENERAL HIGHWAY MAP

City of South Burlington Northern Section

CHITTENDEN COUNTY

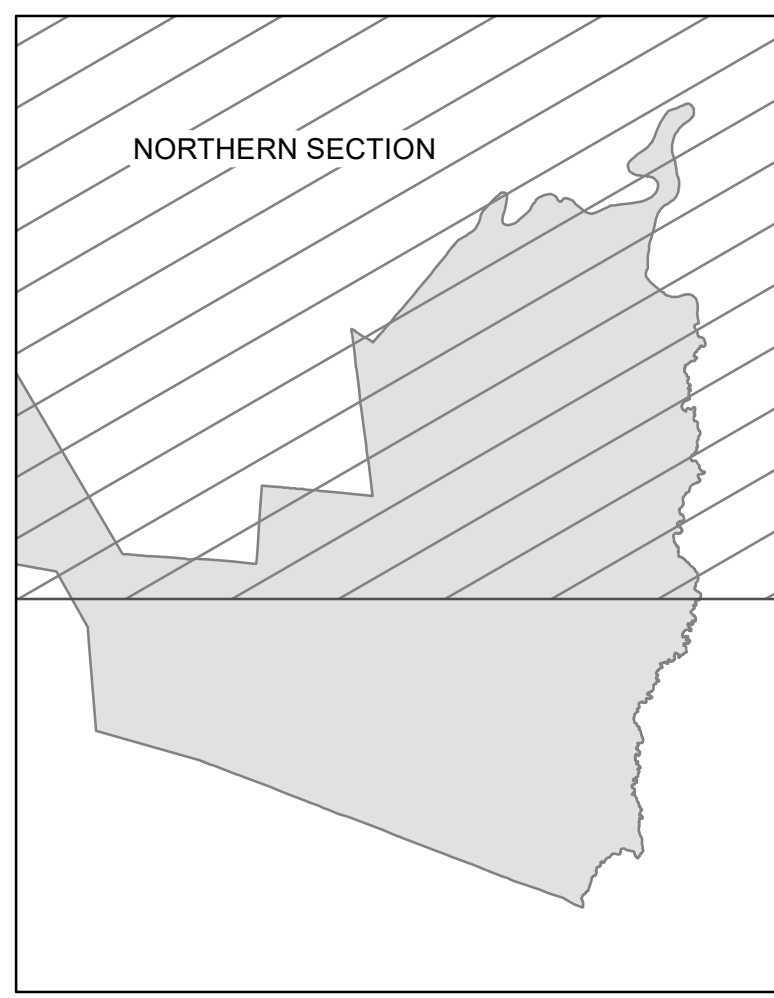
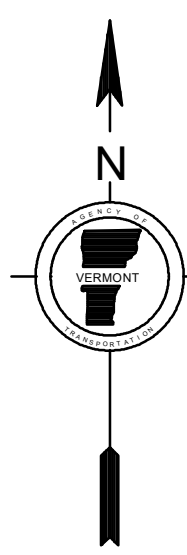
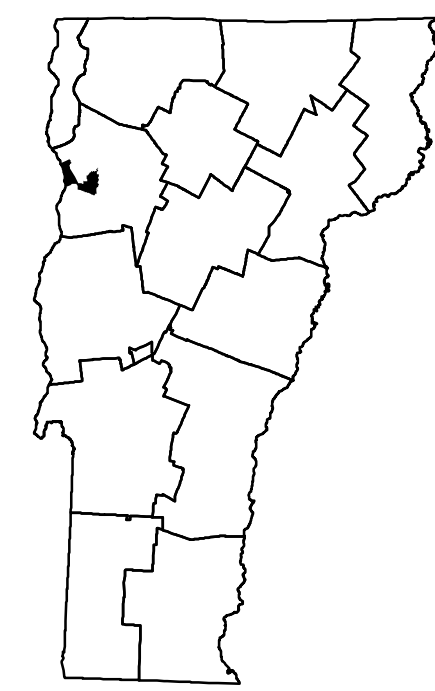
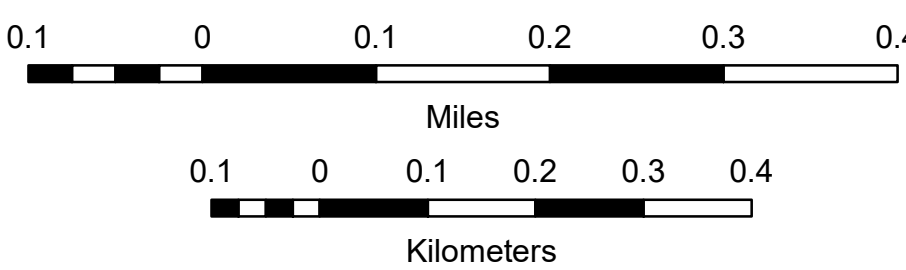
Transportation District #5

Prepared by the Vermont Agency of Transportation Division of Policy, Planning and Intermodal Development in cooperation with U.S. Department of Transportation Federal Highway Administration

Mileage as of February 10, 2023

Map prepared June 28, 2023

SCALE 1:7,000



- Legend for symbols and line styles: HIGHWAYS (Interstate, U.S. Route, Class 1-4, etc.), POLITICAL SUBDIVISIONS (State, Town, Village, etc.), BRIDGE OR CULVERT, FEDERAL CLASSIFICATION IDENTIFIER, and other symbols like National Forest Road and USGS.

DISCLAIMER: The untraveled highways (tied-out town highways), discontinued highways, and legal trails herein are those of which the Agency of Transportation has records, others may exist.

Vermont State Plane Coordinate System North American Datum of 1983 SPCS Zone Identifier: 4000 Geocentric Reference System 80 2,000-meter grid, Easting - Northing

