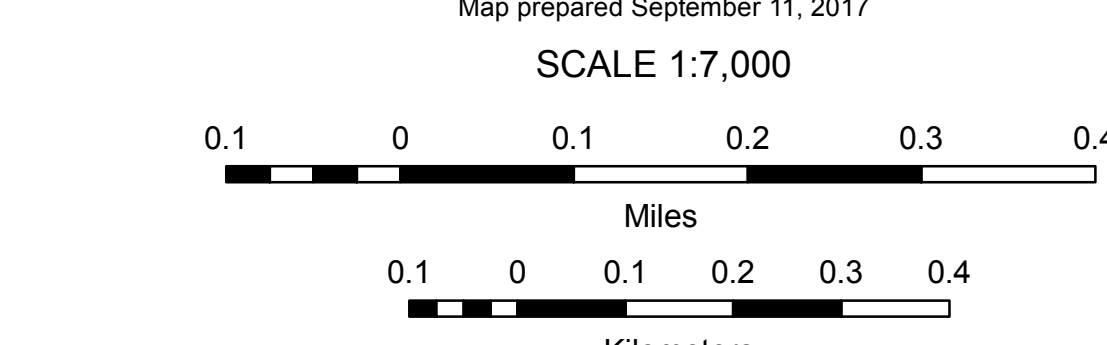
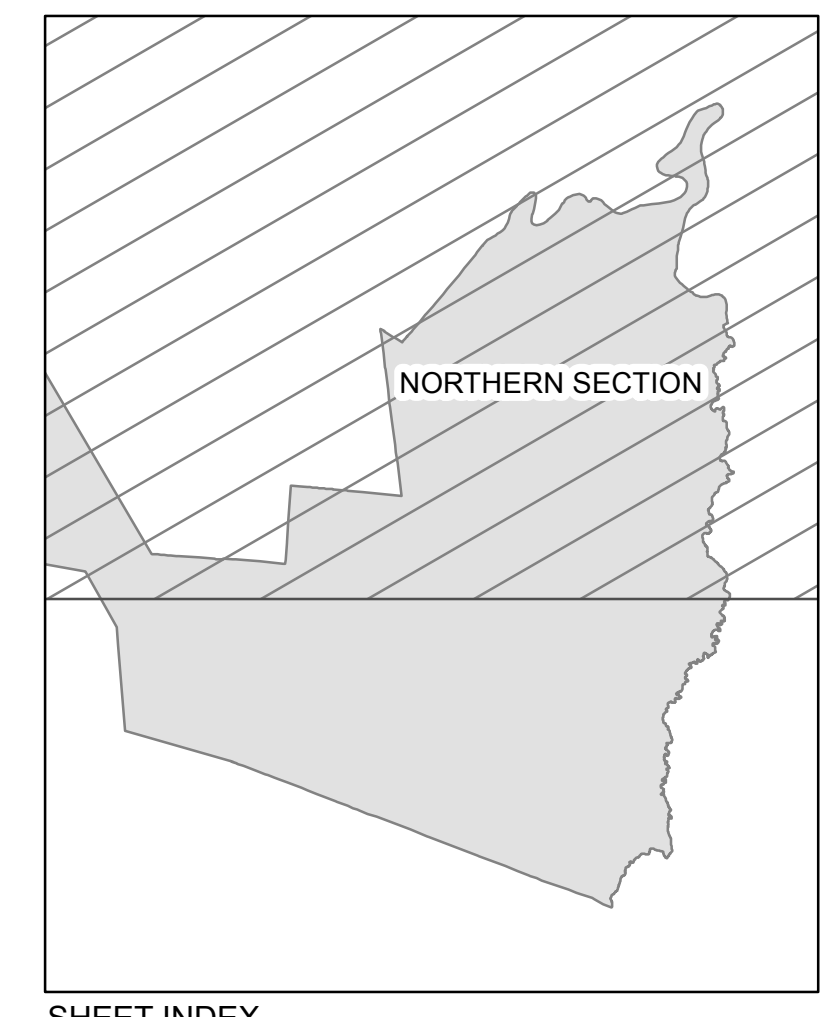
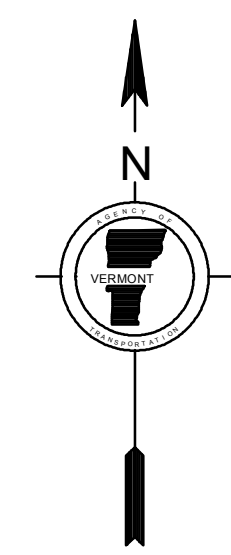
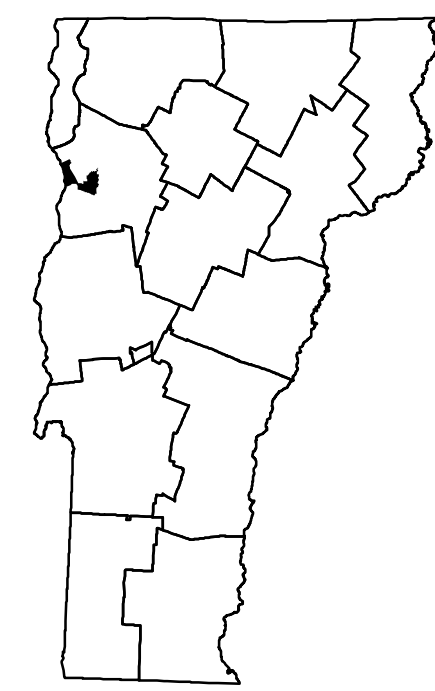


Table with columns for TOWN HWY No., LENGTH IN MILES CLASS, TOWN ROAD NAME, and TOWN HWY No., LENGTH IN MILES CLASS, TOWN ROAD NAME. It lists various roads and their classifications across different town highway numbers.

MILEAGE SUMMARY table showing totals for Class 1, Class 2, Class 3, State Highway, US Highway, Interstate, and Total Traveled Highways as of Feb 10, 2017.

TOWN HWY No. LENGTH IN MILES 'NOT UP TO STANDARD' table listing highway numbers and their lengths that do not meet standard criteria.

VERMONT GENERAL HIGHWAY MAP City of South Burlington Northern Section CHITTENDEN COUNTY



- Legend for HIGHWAYS, POLITICAL SUBDIVISIONS, FEDERAL CLASSIFICATION IDENTIFIER, and other symbols used on the map.

DISCLAIMER: The untraveled highways (laid-out town highways), discontinued highways, and legal trails hereon are those of which the Agency of Transportation has record, or they may exist.

Vermont State Plane Coordinate System North American Datum of 1983 SPCS Zone Identifier: 4000 Geocentric Reference System 80 2,000-meter grid, Easting - Northing