

Table with columns for TOWN HWY No., LENGTH IN MILES CLASS 3, CLASS 4, TOWN ROAD NAME, and corresponding data for various roads in the area.

MILEAGE SUMMARY table showing Class 1, Class 2, Class 3, State Highway, US Highway, Interstate, and Total Interstate mileage.

TOWN HWY No. LENGTH IN MILES 'NOT UP TO STANDARD' table listing specific highway segments.

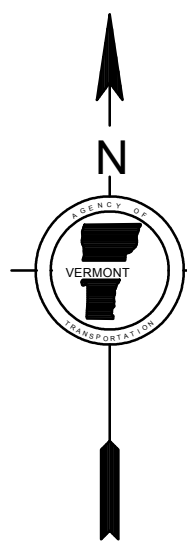
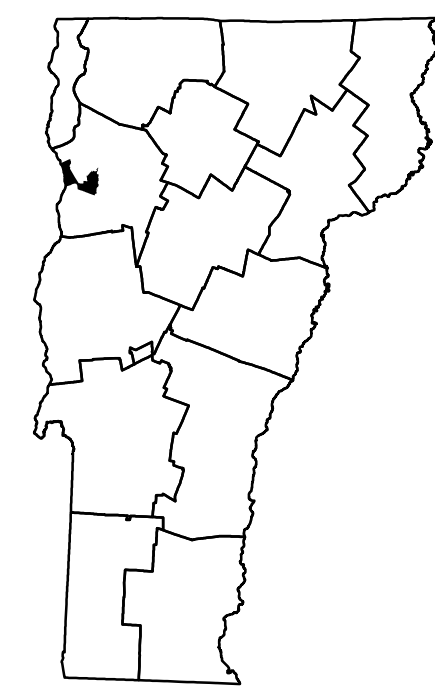
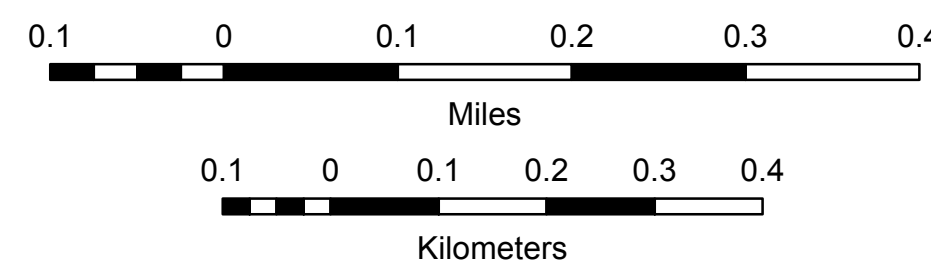
TOTAL TRAVELED HIGHWAYS, FEB. 10, 2013: 96,463 (Excludes Class A, Legal Trail, and Understreet Collector Mileage)

VERMONT GENERAL HIGHWAY MAP City of South Burlington Northern Section CHITTENDEN COUNTY

Transportation District #5

Prepared by the Vermont Agency of Transportation Division of Policy, Planning and Intermodal Development in cooperation with U.S. Department of Transportation Federal Highway Administration

Mileage as of February 10, 2013 Map prepared November 07, 2013 SCALE 1:7,000



- Legend for HIGHWAYS, POLITICAL SUBDIVISIONS, FEDERAL CLASSIFICATION IDENTIFIER, and other symbols used on the map.

DISCLAIMER: The untraveled highways (faded-out town highways), discontinued highways, and legal trails shown are those of which the Agency of Transportation has records; others may exist.

Vermont State Plane Coordinate System North American Datum of 1983 SPCS Zone Identifier: 4800 Geocentric Reference System 80 2,000-meter grid, Easting - Northing

