

TOWN HWY. NO.	LENGTH IN MILES	CLASS 3	CLASS 4
7	1.930		
8	0.500		
9	0.100		
10	3.450		
11	0.750	(1.200)	
12	2.450		
13	0.860		
14	2.100		
15	0.390		
16	0.950		
17		(0.200)	
19	0.100		
20	0.200		
21	0.110		(0.030)
22	0.120		
23	2.050		
24	0.150	(0.470)	
25	0.160	(0.140)	
26	0.100	(0.100)	
27	2.500		
28	1.600		
29	0.360	(0.160)	
30	1.600		
31	0.440		
32	0.180		
33	0.370		
35	0.440		
36	1.550	(0.700)	
37	0.470		(0.060)
38	0.470		(0.100)
39		(0.500)	
40	0.230		
41	0.040	(0.550)	
41		(0.100)	
42		(0.200)	
43	0.350		
45	0.220		
46	0.100		
47	0.850		
48	0.250		
49	0.350		
50	1.300		
51	0.810		
52	2.450		
54	0.850		
55	0.820		
56		(0.250)	
57	0.340	(0.100)	
58	0.380		
59	0.200		
60	0.400	(0.130)	
61	0.750		(0.170)
62	0.150		
64	0.310		
122	0.820		
123	0.210		
124	0.210		
125	0.270		
126	0.270		
127	0.420		
128	0.280		
129	0.770		
130	0.300		
131	0.200		
132	0.200		
133	0.190		
134	0.260		
135	0.100		
136	0.250		
137	0.140		
138	0.110		
139	0.160		
140	0.310		
141	0.280		
142	0.460		
143	0.120		
144	0.080		
145	0.300		
146	0.090		
147	0.300		
148	0.470		
149	0.530		
150	0.250		
151	0.180		
152	0.160		
153	0.140		
154	0.100		
155	0.240		
156	0.150		
157	0.450		
158	0.140		
159	0.270		
160	0.550		
161	0.150		
162	0.150		
163	0.100		
164	0.340		
165	0.150		
166	0.620		
167	0.220		
168	0.270		
169	0.280		
170	0.150		
171	0.230		
172	0.420		
173	0.120		
174	0.130		
175	0.080		
TOTAL	65.710		5.650

* Portion of this town highway is Class 3, but is functionally Class 4

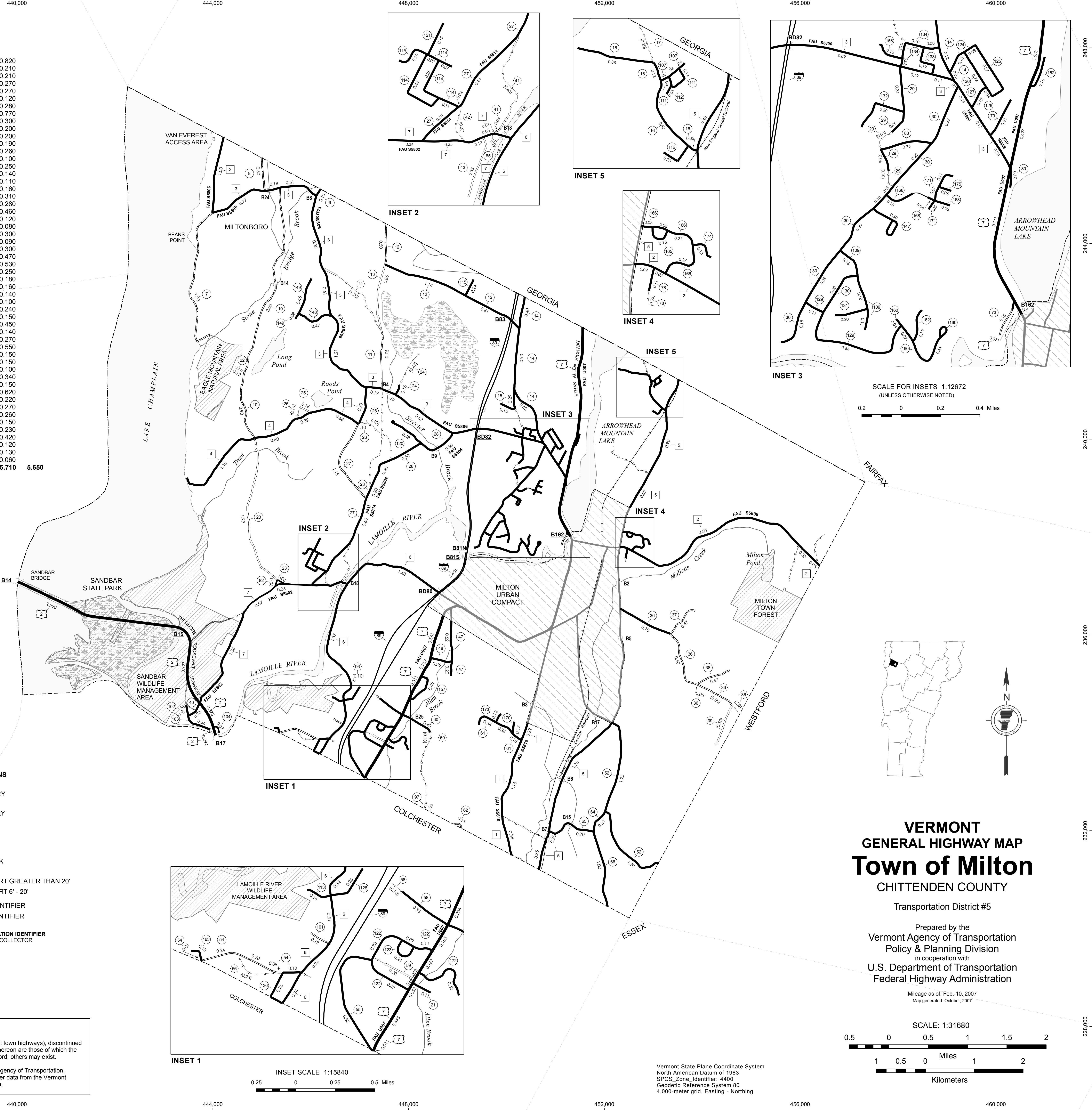
MILEAGE SUMMARY

CLASS	MILEAGE	TOTAL CLASS
CLASS 2		
TH-1	4.470	
TH-2	3.670	
TH-3	8.190	
TH-4	3.200	
TH-5	6.900	
TH-6	4.260	
TH-7	2.880	
TOTAL CLASS 2	33.570	
CLASS 3		
TOTAL CLASS 3	65.710	
TOTAL TOWN	99.280	
US HIGHWAY		
US-2	3.686	
US-7	7.830	
TOTAL US HIGHWAY	11.516	
TOTAL STATE	11.516	
INTERSTATE		
I-89	6.601	
TOTAL INTERSTATE	6.601	
TOTAL INTERSTATE	6.601	

TOTAL, TRAVELED HIGHWAYS, FEB. 10, 2007: 117.397
(Excludes Class 4 Mileage)

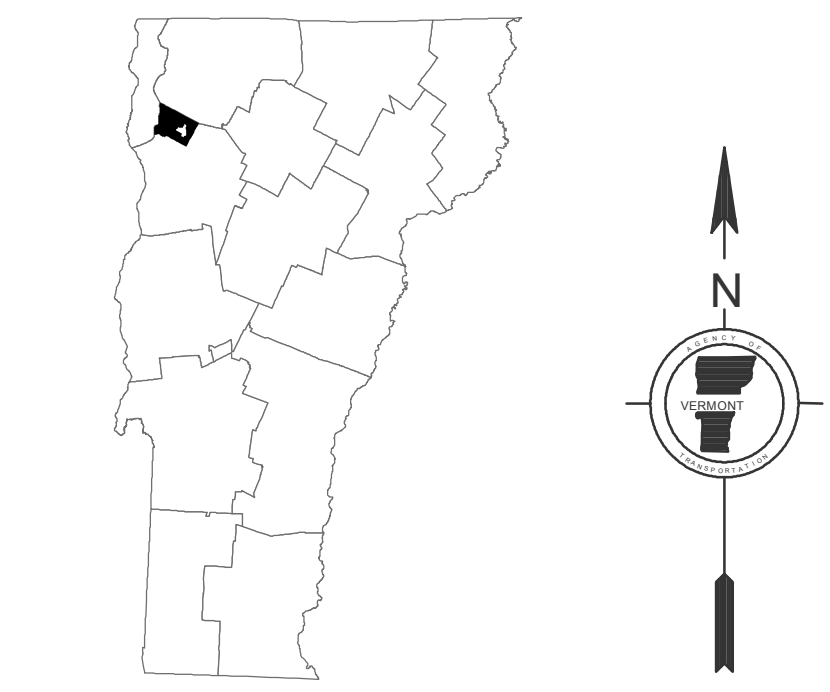
- HIGHWAYS**
- INTERSTATE
 - U.S. ROUTE
 - STATE ROUTE
 - CLASS 1
 - CLASS 2
 - CLASS 3
 - CLASS 4
 - INTERSTATE OR DIVIDED HIGHWAY
 - STATE - HARD SURFACE OR PAVED
 - TOWN - HARD SURFACE OR PAVED
 - GRAVEL
 - SOIL OR GRADED AND DRAINED EARTH
 - UNIMPROVED OR PRIMITIVE
 - IMPASSABLE OR UNTRAVELED
 - LEGAL TRAIL
 - DISCONTINUED
 - HIGHWAY CLASS CHANGE
 - RAILROAD
- PUBLIC LAND**
- STATE BOUNDARY
 - COUNTY BOUNDARY
 - TOWN BOUNDARY
 - VILLAGE BOUNDARY
 - URBAN COMPACT
- WATER BODIES**
- OPEN WATER
 - SWAMP
 - STREAM OR BROOK
- BRIDGE OR CULVERT**
- BRIDGE OR CULVERT GREATER THAN 20'
 - BRIDGE OR CULVERT 6' - 20'
 - B34 STATE BRIDGE IDENTIFIER
 - B34 TOWN BRIDGE IDENTIFIER
- FEDERAL CLASSIFICATION IDENTIFIER**
- FAU URBAN ARTERIAL OR COLLECTOR
 - MA MINOR ARTERIAL
 - MJC MAJOR COLLECTOR
 - MNC MINOR COLLECTOR
 - PA PRINCIPAL ARTERIAL

DISCLAIMER:
The untraveled highways (laid-out town highways), discontinued highways, and legal trails shown hereon are those of which the Agency of Transportation has record; others may exist.
Highway and bridge data by the Agency of Transportation, Policy & Planning Division. All other data from the Vermont Center for Geographic Information.



SCALE FOR INSETS 1:12672
(UNLESS OTHERWISE NOTED)

0.2 0 0.2 0.4 Miles

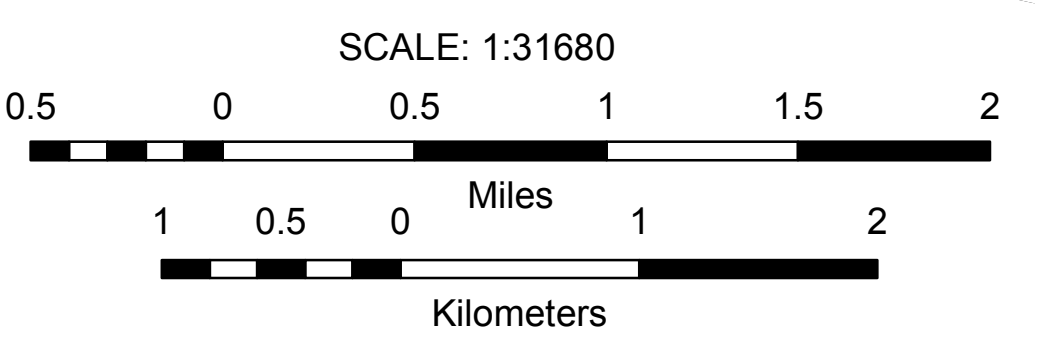


VERMONT
GENERAL HIGHWAY MAP
Town of Milton
CHITTENDEN COUNTY

Transportation District #5

Prepared by the
Vermont Agency of Transportation
Policy & Planning Division
in cooperation with
U.S. Department of Transportation
Federal Highway Administration

Mileage as of: Feb. 10, 2007
Map generated: October, 2007



Vermont State Plane Coordinate System
North American Datum of 1983
SPCS Zone Identifier: 4400
Geodetic Reference System 80
4,000-meter grid, Easting - Northing

INSET SCALE 1:15840

0.25 0 0.25 0.5 Miles