

TOWN HWY. NO.	LENGTH IN MILES	
	CLASS 3	CLASS 4
9	0.220	
13	0.100	
15	0.200	
17	0.180	
18	0.120	
39		(0.050)
40	0.100	
41	0.050	
42	0.080	
47	0.120	
48	0.030	
48		(0.020)
49	0.300	
51	0.150	
52	0.740	
54	0.210	
55	0.560	
57	1.090	
63	0.610	
64	0.300	
79	0.640	
84	0.190	
92	0.100	
<b>TOTAL</b>	<b>6.090</b>	<b>0.070</b>

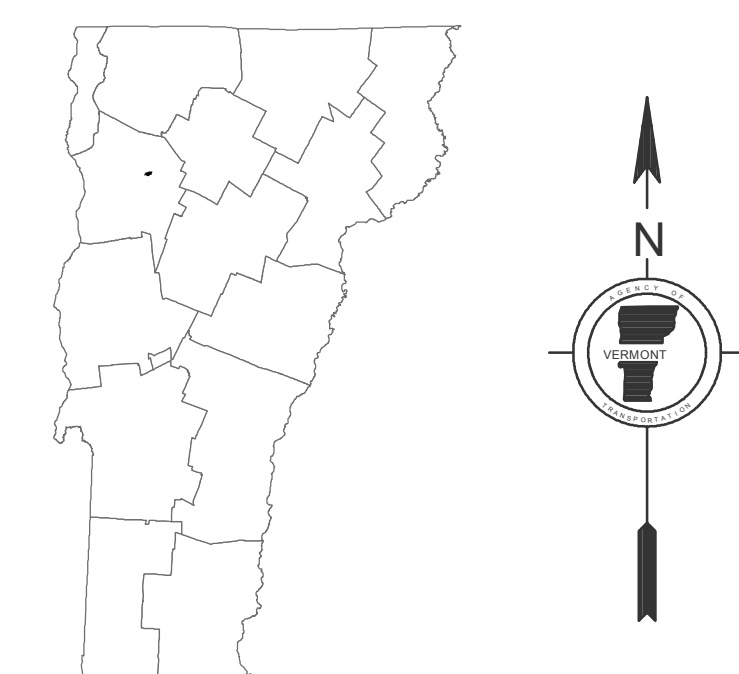
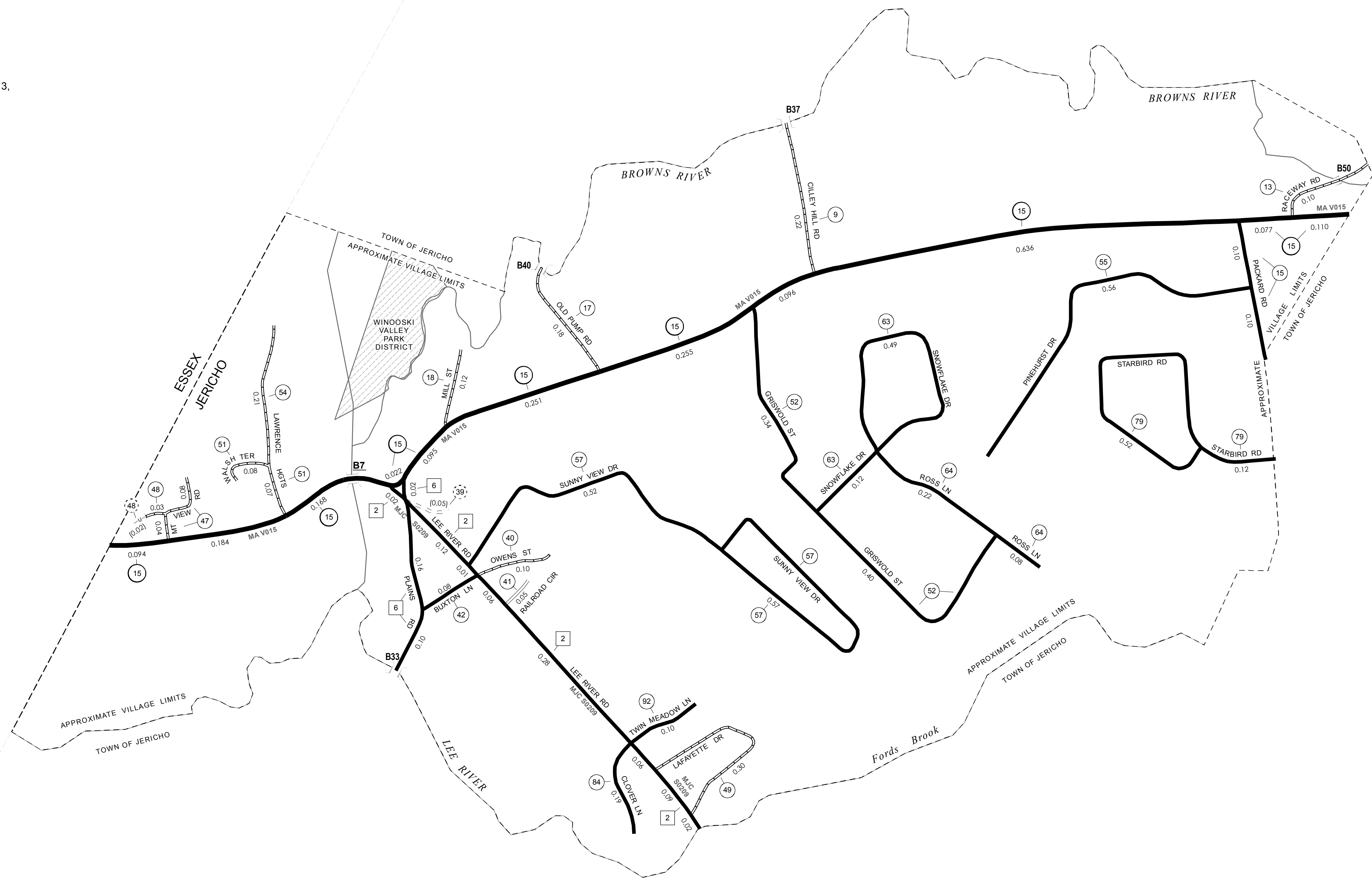
\* This portion of town highway is Class 3, but is functionally Class 4

**MILEAGE SUMMARY**

CLASS 2		
TH-2	0.660	
TH-6	0.280	
TOTAL CLASS 2	0.940	
CLASS 3		
TOTAL CLASS 3	6.090	
<b>TOTAL TOWN</b>	<b>7.030</b>	
STATE HIGHWAY		
VT-15	1.988	
TOTAL STATE HIGHWAY	1.988	
<b>TOTAL STATE</b>	<b>1.988</b>	

**TOTAL, TRAVELED HIGHWAYS, FEB. 10, 2007: 9.018**  
(Excludes Class 4 and Legal Trail Mileage)

- HIGHWAYS**
- INTERSTATE
  - U.S. ROUTE
  - STATE ROUTE
  - CLASS 1
  - CLASS 2
  - CLASS 3
  - CLASS 4
  - LEGAL TRAIL
  - INTERSTATE OR DIVIDED HIGHWAY
  - STATE - HARD SURFACE OR PAVED
  - TOWN - HARD SURFACE OR PAVED
  - GRAVEL
  - SOIL OR GRADED AND DRAINED EARTH
  - UNIMPROVED OR PRIMITIVE
  - IMPASSABLE OR UNTRAVELED
  - LEGAL TRAIL
  - DISCONTINUED
  - HIGHWAY CLASS CHANGE
  - RAILROAD
  - PUBLIC LAND
- POLITICAL SUBDIVISIONS**
- STATE BOUNDARY
  - COUNTY BOUNDARY
  - TOWN BOUNDARY
  - VILLAGE BOUNDARY
  - URBAN COMPACT BOUNDARY
- WATER BODIES**
- OPEN WATER
  - SWAMP
  - STREAM OR BROOK
- BRIDGE OR CULVERT**
- BRIDGE OR CULVERT GREATER THAN 20'
  - BRIDGE OR CULVERT 6' - 20'
- B34 STATE BRIDGE IDENTIFIER**  
**B34 TOWN BRIDGE IDENTIFIER**
- FEDERAL CLASSIFICATION IDENTIFIER**
- FAU URBAN ARTERIAL OR COLLECTOR
  - MA MINOR ARTERIAL
  - MJC MAJOR COLLECTOR
  - MNC MINOR COLLECTOR
  - PA PRINCIPAL ARTERIAL



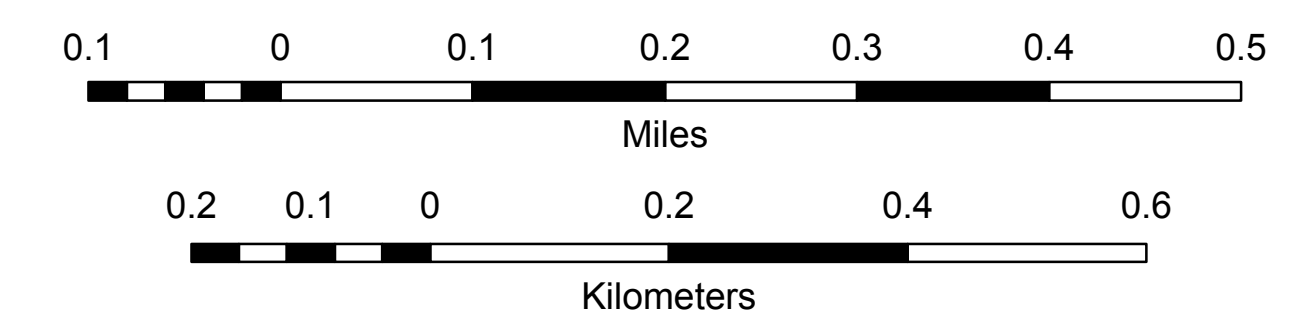
**VERMONT**  
**GENERAL HIGHWAY MAP**  
**Village of Jericho**  
**CHITTENDEN COUNTY**

Transportation District #5

Prepared by the  
Vermont Agency of Transportation  
Policy & Planning Division  
in cooperation with  
U.S. Department of Transportation  
Federal Highway Administration

Mileage as of: Feb. 10, 2007  
Map generated: October, 2007

SCALE: 1:6336



**DISCLAIMER:**  
The untraveled highways (laid-out town highways), discontinued highways, and legal trails shown hereon are those of which the Agency of Transportation has record; others may exist.  
Highway and bridge data by the Agency of Transportation, Policy & Planning Division. All other data from the Vermont Center for Geographic Information.

Vermont State Plane Coordinate System  
North American Datum of 1983  
SPCS Zone Identifier: 4400  
Geodetic Reference System 80  
2,000-meter grid, Easting - Northing

