

TOWN HWY. No.	LENGTH IN MILES CLASS 3	LENGTH IN MILES CLASS 4
8	1.90	
9	3.27	
10	0.30	
11	1.25	
12	0.48	
13	1.55	
15	2.45	
16	0.52	(0.26)
17	0.86	
18	0.12	
19	2.30	
20	0.02	
21	0.46	(0.19)
22	0.70	
23	0.59	(0.26)
24	0.08	
25	0.93	(0.18)
26	0.70	(0.83)
27	0.36	
28	1.36	
29	0.90	
30	0.05	
31	0.75	
32	0.59	
33	1.65	
34	1.00	
35	1.87	
36	0.10	
37		(0.15)
39		(0.05)
40	0.10	
41	0.05	
42	0.08	
43	0.04	
44	0.06	
45	0.15	
47	0.12	
48	0.03	
49	0.30	
50	0.18	
51	0.15	
52	0.74	
53	0.54	
54	0.21	
55	0.56	
56	0.26	
57	1.09	
58	0.80	
59	0.87	
60	0.25	
61	0.15	
62	0.06	
63	0.61	
64	0.30	
65	0.02	
66	0.08	
67	0.43	
68	0.17	
69	0.20	
70	0.16	
71	0.12	
72	0.60	
73	0.12	
75	0.21	
76	0.50	
77	0.20	
78	0.26	
79	0.64	
80	0.28	
81	0.32	
82	0.05	
83	0.06	
84	0.19	
85	0.14	
86	0.11	
87	0.33	
88	0.16	
89	0.39	
90	0.16	
91	0.28	
92	0.10	
93	0.30	
94	0.09	
TOTAL	41.48	1.92

MILEAGE SUMMARY

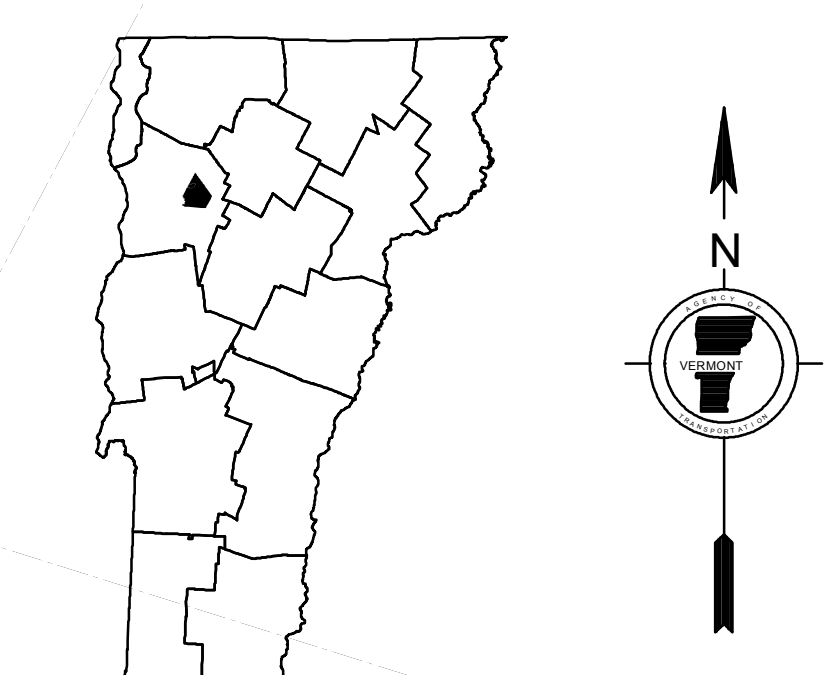
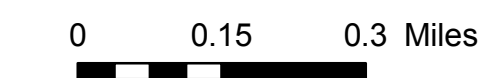
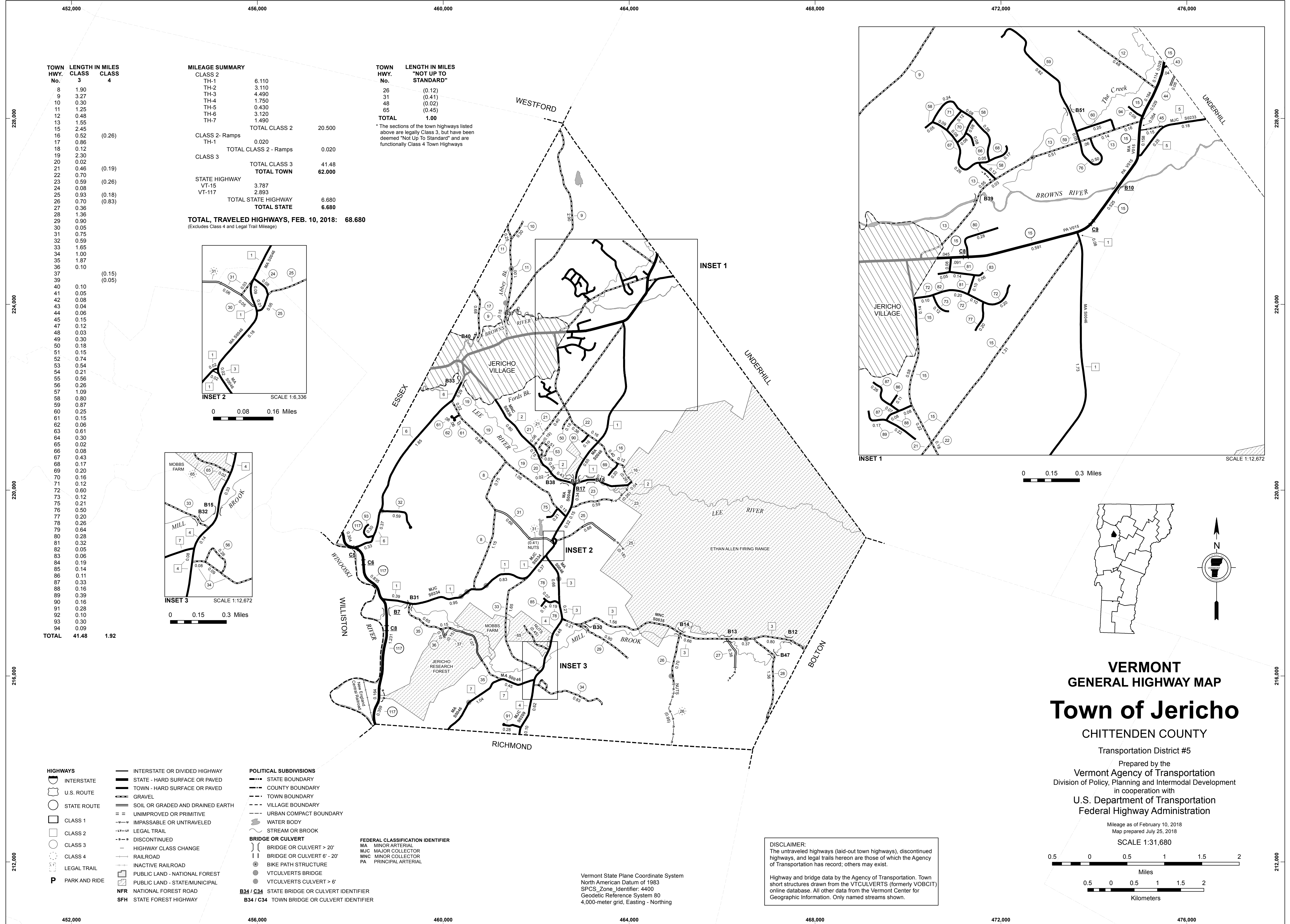
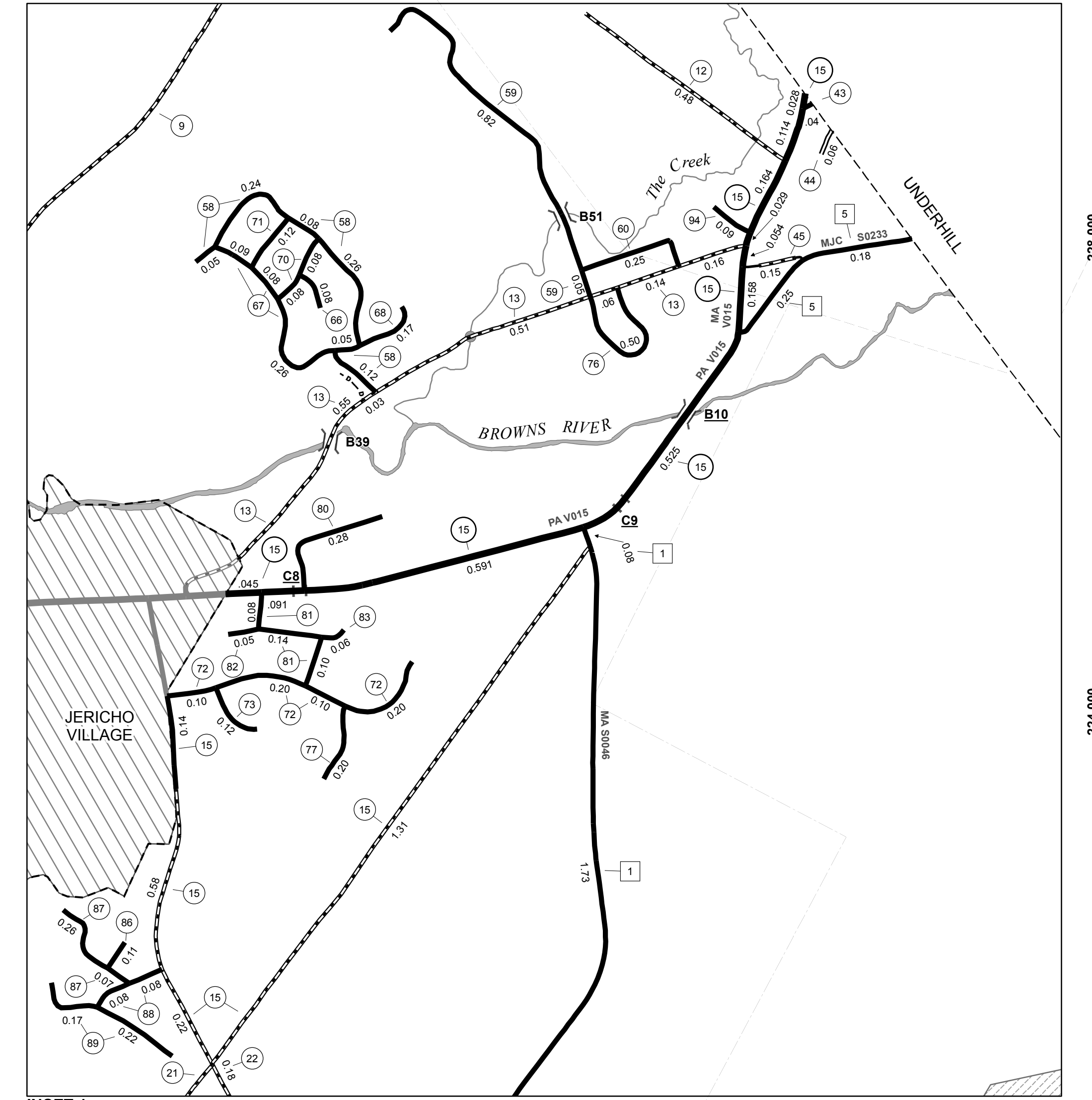
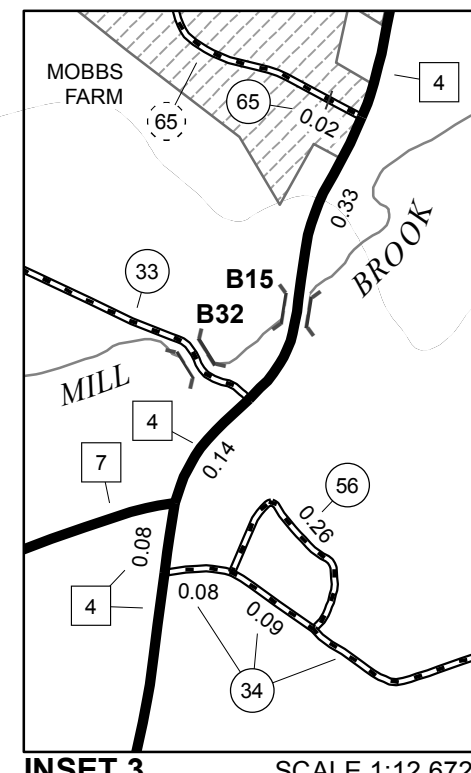
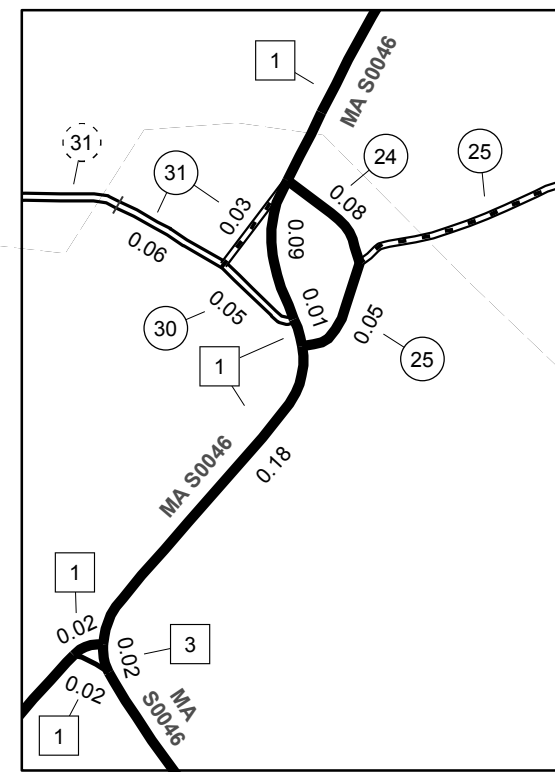
CLASS	LENGTH IN MILES	TOTAL
CLASS 2	6.110	20.500
TH-1	3.110	
TH-2	4.490	
TH-3	1.750	
TH-4	0.430	
TH-5	3.120	
TH-6	1.490	
TOTAL CLASS 2	6.110	
CLASS 2 - Ramps	0.020	0.020
TOTAL CLASS 2 - Ramps	0.020	
CLASS 3	0.020	41.48
TOTAL CLASS 3	0.020	
TOTAL CLASS 2 + CLASS 3	62.000	
STATE HIGHWAY		6.680
VT-15	3.787	
VT-117	2.893	
TOTAL STATE HIGHWAY	6.680	
TOTAL, TRAVELED HIGHWAYS, FEB. 10, 2018	68.680	

(Excludes Class 4 and Legal Trail Mileage)

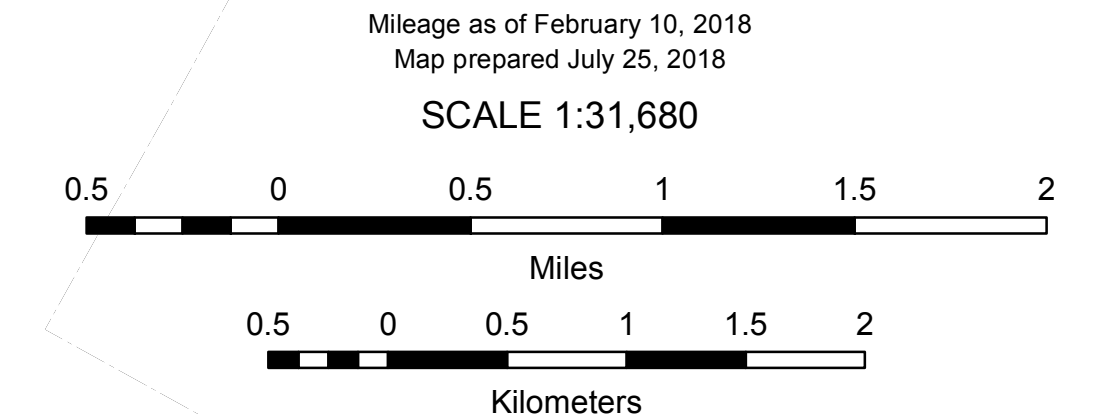
TOWN HWY. No. LENGTH IN MILES "NOT UP TO STANDARD"

26	(0.12)
31	(0.41)
48	(0.02)
65	(0.45)
TOTAL	1.00

*The sections of the town highways listed above are legally Class 3, but have been deemed "Not Up To Standard" and are functionally Class 4 Town Highways



VERMONT
GENERAL HIGHWAY MAP
Town of Jericho
 CHITTENDEN COUNTY
 Transportation District #5
 Prepared by the
 Vermont Agency of Transportation
 Division of Policy, Planning and Intermodal Development
 in cooperation with
 U.S. Department of Transportation
 Federal Highway Administration



DISCLAIMER:
 The untraveled highways (laid-out town highways), discontinued highways, and legal trails hereon are those of which the Agency of Transportation has record; others may exist.
 Highway and bridge data by the Agency of Transportation. Town short structures drawn from the VTCULVERTS (formerly VOBICIT) online database. All other data from the Vermont Center for Geographic Information. Only named streams shown.