

TOWN HWY. No.	LENGTH IN MILES CLASS 3	LENGTH IN MILES CLASS 4
8	1.90	
9	3.27	
10	0.30	
11	1.25	
12	0.48	
13	1.55	
15	2.45	(0.26)
16	0.52	
17	0.86	
18	0.12	
19	2.30	
20	0.02	
21	0.46	(0.19)
22	0.70	
23	0.59	(0.26)
24	0.08	
25	0.93	(0.18)
26	0.70	(0.83)
27	0.36	
28	1.36	
29	0.90	
30	0.05	
31	0.75	
32	0.59	
33	1.65	
34	1.00	
35	1.87	
36	0.10	
37		(0.15)
39		(0.05)
40	0.10	
41	0.05	
42	0.08	
43	0.04	
44	0.06	
45	0.15	
47	0.12	
48	0.03	
49	0.30	
50	0.18	
51	0.15	
52	0.74	
53	0.54	
54	0.21	
55	0.56	
56	0.26	
57	1.09	
58	0.80	
59	0.87	
60	0.25	
61	0.15	
62	0.06	
63	0.61	
64	0.30	
65	0.02	
66	0.08	
67	0.43	
68	0.17	
69	0.20	
70	0.16	
71	0.12	
72	0.60	
73	0.12	
75	0.21	
76	0.50	
77	0.20	
78	0.26	
79	0.64	
80	0.28	
81	0.32	
82	0.05	
83	0.06	
84	0.19	
85	0.14	
86	0.11	
87	0.33	
88	0.16	
89	0.39	
90	0.16	
91	0.28	
92	0.10	
93	0.30	
94	0.09	
TOTAL	41.48	1.92

MILEAGE SUMMARY

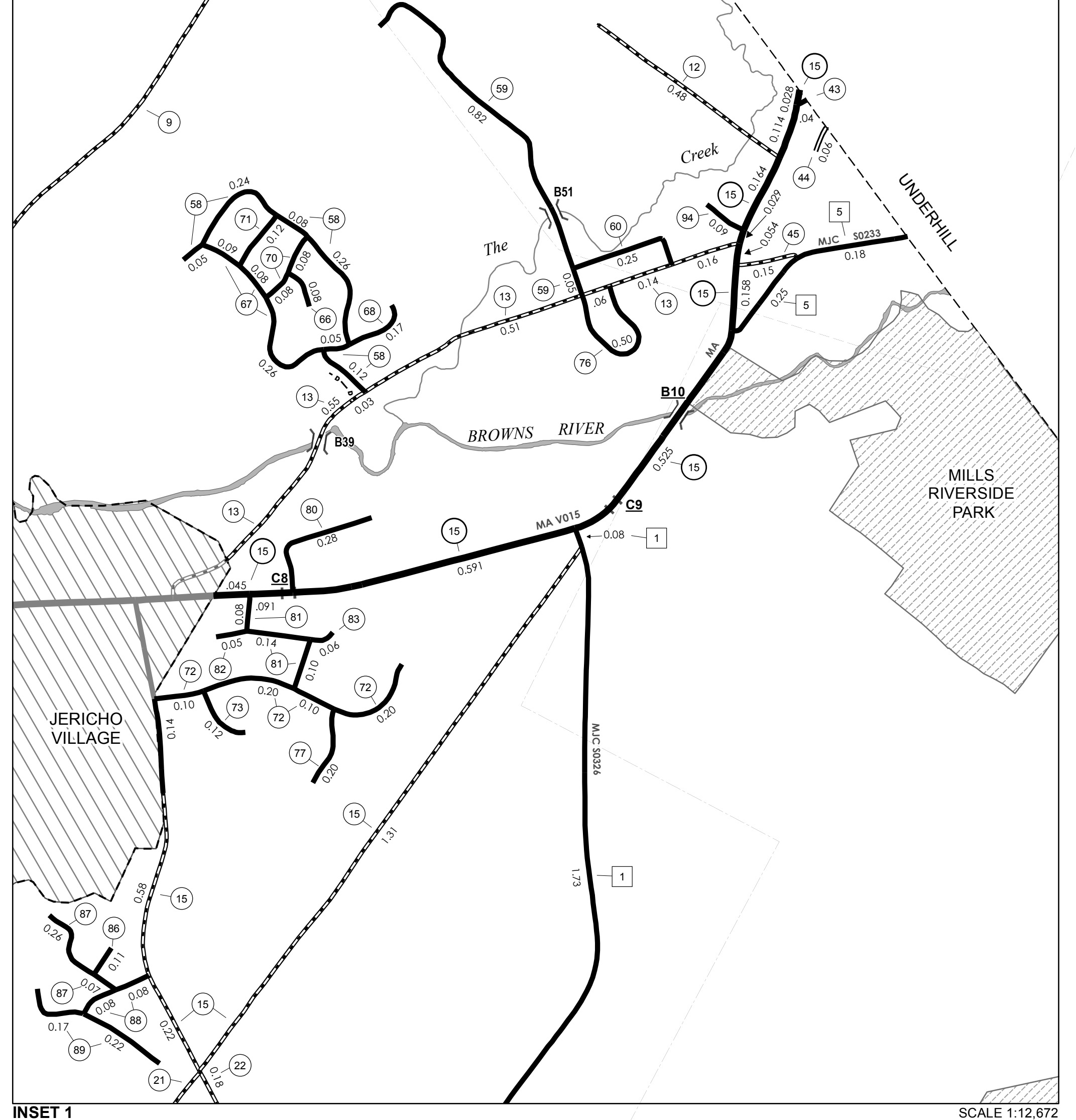
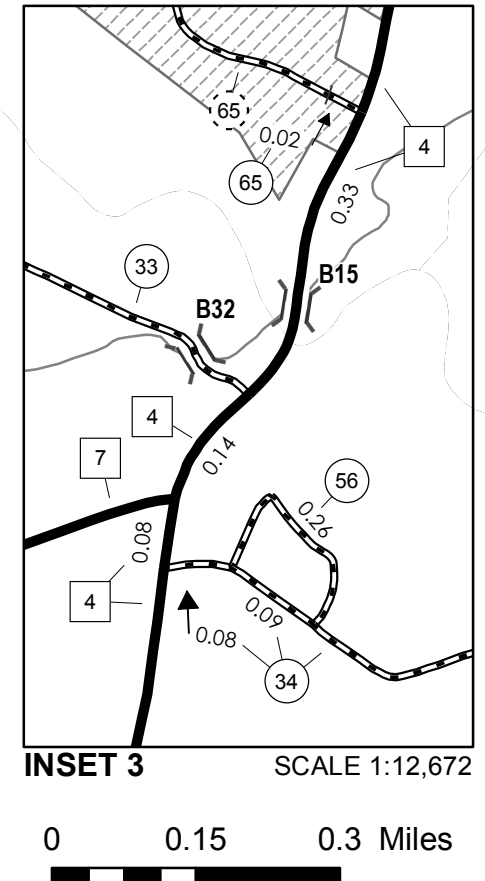
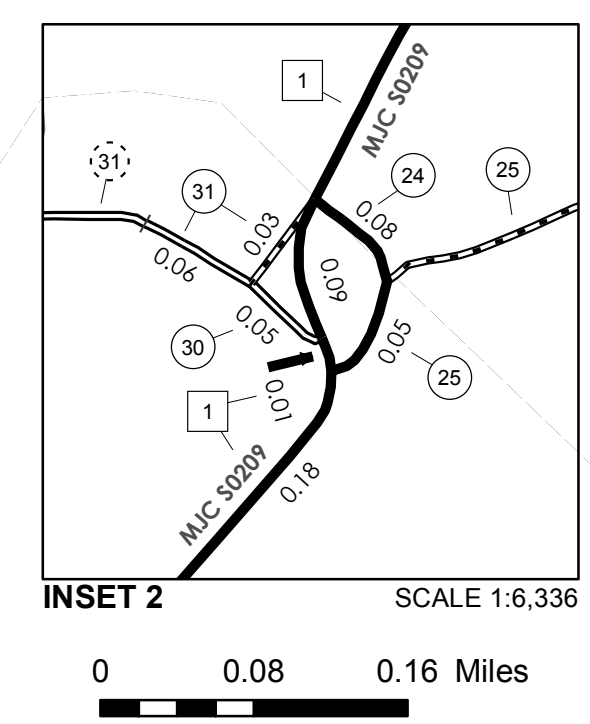
CLASS	LENGTH IN MILES	TOTAL CLASS	TOTAL TOWN
CLASS 2	6.110	20.500	
TH-1	3.110		
TH-2	4.490		
TH-3	1.750		
TH-4	0.430		
TH-5	3.120		
TH-6	1.490		
TH-7			
TOTAL CLASS 2		20.500	
CLASS 3	3.787	41.48	
VT-15	2.893		
VT-117			
TOTAL CLASS 3		41.48	
TOTAL STATE HIGHWAY	6.680		
TOTAL TOWN	6.680		61.980
TOTAL STATE HIGHWAY	6.680		
TOTAL STATE	6.680		

TOTAL, TRAVELED HIGHWAYS, FEB. 10, 2013: 68.660
 (Excludes Class 4, Legal Trail, and Unidentified Corridor Mileage)

TOWN HWY. No. LENGTH IN MILES "NOT UP TO STANDARD"

26	(0.12)
31	(0.41)
48	(0.02)
65	(0.45)
TOTAL	1.00

*The sections of the town highways listed above are legally Class 3, but have been deemed "Not Up To Standard" and are functionally Class 4 Town Highways



- HIGHWAYS**
- INTERSTATE
 - STATE - HARD SURFACE OR PAVED
 - TOWN - HARD SURFACE OR PAVED
 - GRAVEL
 - SOIL OR GRADED AND DRAINED EARTH
 - UNIMPROVED OR PRIMITIVE
 - IMPASSABLE OR UNTRAVELED
 - LEGAL TRAIL
 - CLASS 1
 - CLASS 2
 - CLASS 3
 - CLASS 4
 - LEGAL TRAIL
- POLITICAL SUBDIVISIONS**
- STATE BOUNDARY
 - COUNTY BOUNDARY
 - TOWN BOUNDARY
 - VILLAGE BOUNDARY
 - URBAN COMPACT BOUNDARY
 - WATER BODY
 - STREAM OR BROOK
 - BRIDGE OR CULVERT
 - BRIDGE OR CULVERT GREATER THAN 20'
 - BRIDGE OR CULVERT 6' - 20'
 - STATE BRIDGE OR CULVERT IDENTIFIER
 - TOWN BRIDGE OR CULVERT IDENTIFIER
- FEDERAL CLASSIFICATION IDENTIFIER**
- FAU - URBAN ARTERIAL OR COLLECTOR
 - MA - MINOR ARTERIAL
 - MJC - MAJOR COLLECTOR
 - MNC - MINOR COLLECTOR
 - PA - PRINCIPAL ARTERIAL
- OTHER FEATURES**
- DISCONTINUED
 - HIGHWAY CLASS CHANGE
 - RAILROAD
 - INACTIVE RAILROAD
 - NFR - NATIONAL FOREST ROAD
 - SFH - STATE FOREST HIGHWAY
 - P - PARK AND RIDE

DISCLAIMER:
 The untraveled highways (laid-out town highways), discontinued highways, and legal trails hereon are those of which the Agency of Transportation has record; others may exist.
 Highway and bridge data by the Agency of Transportation. All other data from the Vermont Center for Geographic Information. Only named streams are shown.

