

1995 Mileage Changes

Doc. 101117
TS

TOWN HWY NO.	LENGTH IN MILES	CLASS
7	3.120	4
8	1.900	
9	3.270	
10	0.300	
11	1.250	
13	1.550	
14	0.060	
15	2.450	
16	0.520	(0.260)
17	0.860	
18	0.120	
19	2.300	
20	0.020	
21	0.460	(0.190)
22	0.700	
23	0.590	(0.260)
24	0.080	
25	0.930	(0.180)
26	0.820	(0.830)
27	0.550	
28	1.360	
29	0.900	
30	0.050	
*31	0.750	(0.410)
32	0.250	
33	1.650	
34	1.000	
35	2.320	
36	0.100	
37		(0.150)
38	1.040	
39		(0.050)
40	0.100	
41	0.080	
42	0.080	
43	0.040	
44	0.060	
45	0.150	
46	0.130	(0.100)
47	0.120	
48	0.030	(0.020)
*49	0.300	
50	0.180	
51	0.150	
52	0.740	
53	0.540	
54	0.210	
55	0.560	
56	0.260	
57	1.090	
59	0.270	
60	0.250	
61	0.150	
62	0.060	
63	0.610	
64	0.300	
65	0.470	
66	0.080	
67	0.170	
68	0.170	
69	0.200	
70	0.160	
71	0.120	
72	0.300	
73	0.120	
75	0.210	
TOTAL	2.450	

* PORTION(S) OF THESE TOWN HIGHWAYS ARE CLASS 3, BUT ARE FUNCTIONALLY CLASS 4. //

MILEAGE SUMMARY

CLASS 1 TOWN HIGHWAYS:		
TOTAL, CLASS 1 TOWN HWYS.	0.000	
CLASS 2 TOWN HIGHWAYS:		
NO. 1	6.110	
NO. 2	3.080	
NO. 3	4.490	
NO. 4	1.750	
NO. 5	0.430	
TOTAL, CLASS 2 TOWN HWYS.	15.860	
CLASS 3 TOWN HIGHWAYS:		
TOTAL, CLASS 3 TOWN HWYS.	31.240	57.105
TOTAL, TOWN HWYS.	47.700	114.250
STATE HIGHWAYS:		
TOTAL, INTERSTATE HWYS.	0.000	
STATE HWY. 15	3.787	
STATE HWY. 117	2.893	
TOTAL, NON-INTERSTATE HWYS.	6.680	
TOTAL, STATE HWYS.	6.680	6.680
TOTAL, TRAVELLED HWYS., FEB. 10, (EXCLUDES CLASS 4 MILEAGE)	54.380	120.930

1995 Mileage Changes

N740,000

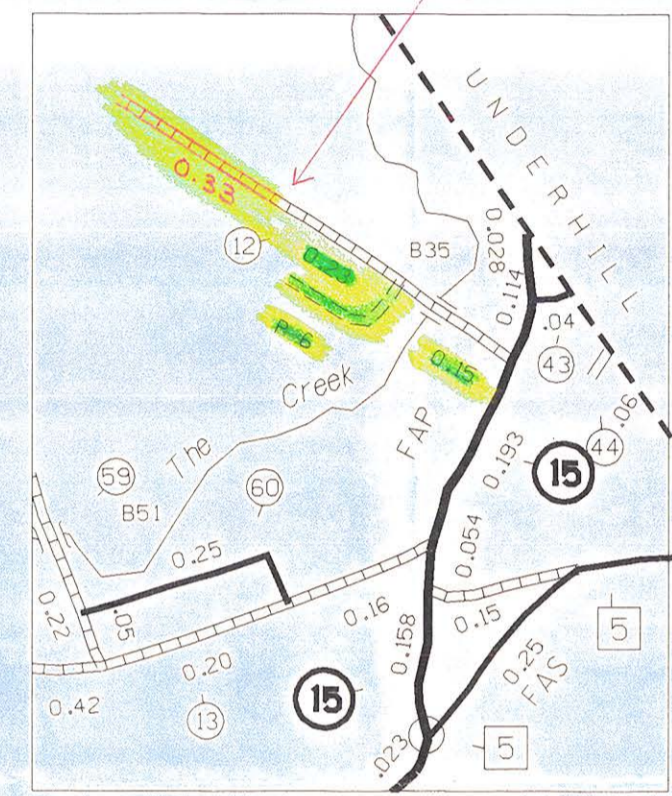

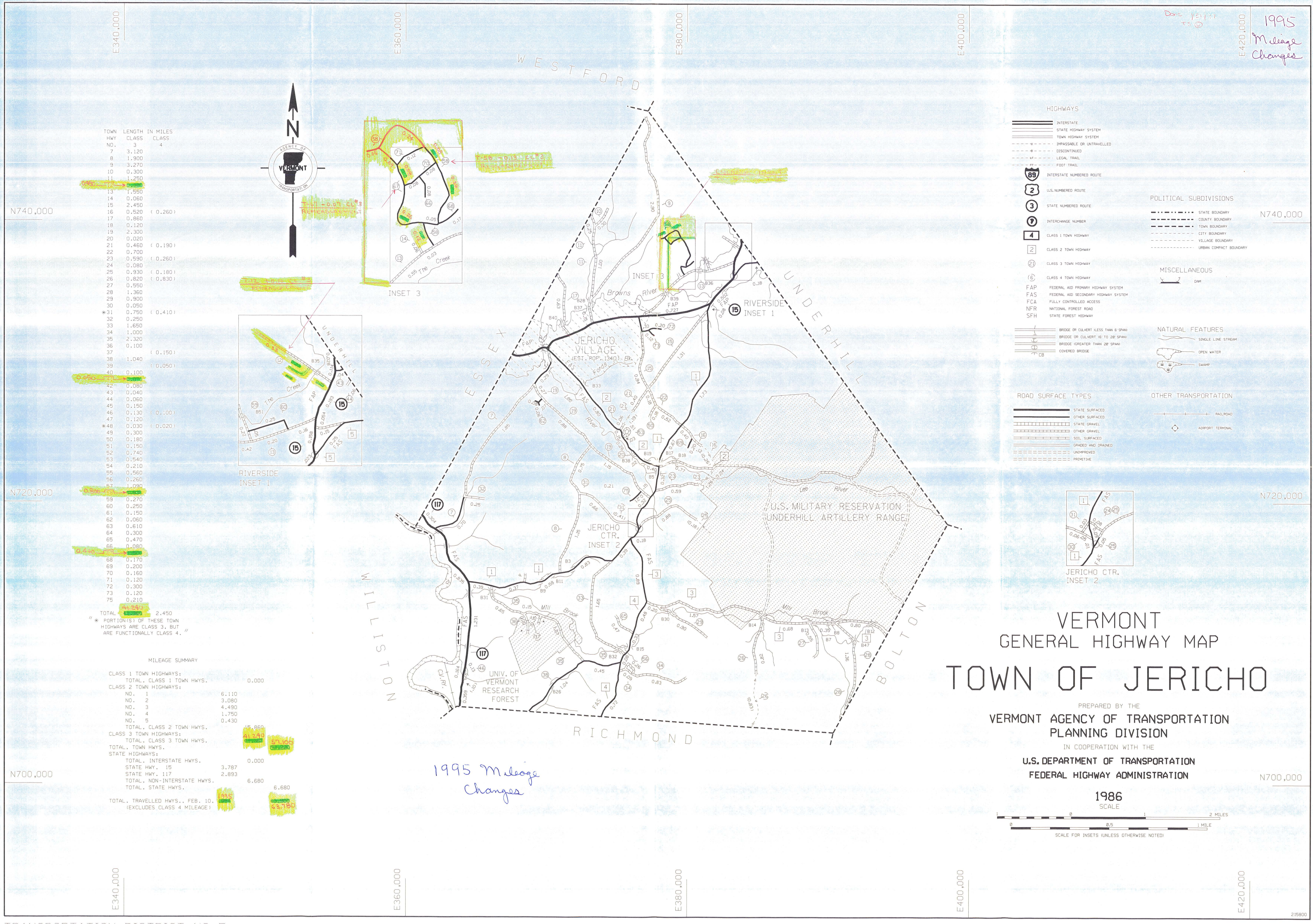
N720,000

N700,000

N740,000

N720,000

N700,000



HIGHWAYS

- INTERSTATE
- STATE HIGHWAY SYSTEM
- TOWN HIGHWAY SYSTEM
- IMPASSABLE OR UNTRAVELLED
- DISCONTINUED
- LEGAL TRAIL
- FOOT TRAIL

INTERSTATE NUMBERED ROUTE

U.S. NUMBERED ROUTE

STATE NUMBERED ROUTE

INTERCHANGE NUMBER

CLASS 1 TOWN HIGHWAY

CLASS 2 TOWN HIGHWAY

CLASS 3 TOWN HIGHWAY

CLASS 4 TOWN HIGHWAY

FAP FEDERAL AID PRIMARY HIGHWAY SYSTEM
 FAS FEDERAL AID SECONDARY HIGHWAY SYSTEM
 FCA FULLY CONTROLLED ACCESS
 NFR NATIONAL FOREST ROAD
 SFH STATE FOREST HIGHWAY

POLITICAL SUBDIVISIONS

- STATE BOUNDARY
- COUNTY BOUNDARY
- TOWN BOUNDARY
- CITY BOUNDARY
- VILLAGE BOUNDARY
- URBAN COMPACT BOUNDARY

MISCELLANEOUS

DAY

NATURAL FEATURES

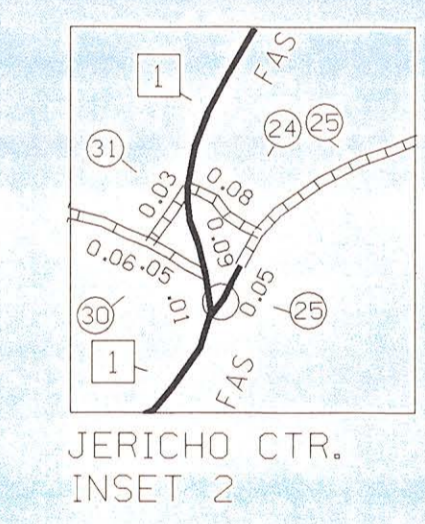
- SINGLE LINE STREAM
- OPEN WATER
- SWAMP

ROAD SURFACE TYPES

- STATE SURFACED
- OTHER SURFACED
- STATE GRAVEL
- OTHER GRAVEL
- SOIL SURFACED
- GRADED AND DRAINED
- UNIMPROVED
- PRIMITIVE

OTHER TRANSPORTATION

- RAILROAD
- AIRPORT TERMINAL



VERMONT
 GENERAL HIGHWAY MAP
 TOWN OF JERICHO

PREPARED BY THE
 VERMONT AGENCY OF TRANSPORTATION
 PLANNING DIVISION
 IN COOPERATION WITH THE
 U.S. DEPARTMENT OF TRANSPORTATION
 FEDERAL HIGHWAY ADMINISTRATION

