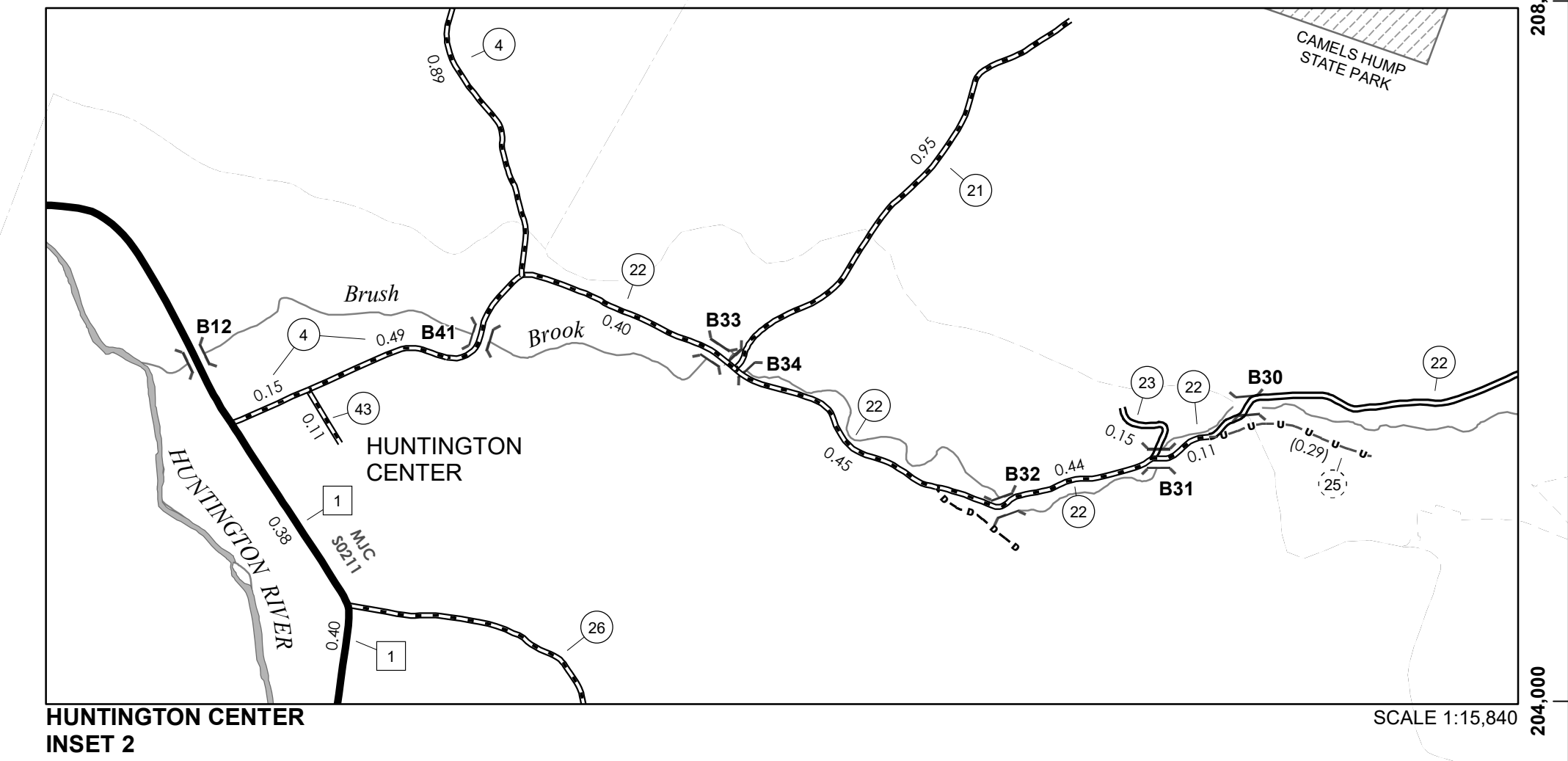


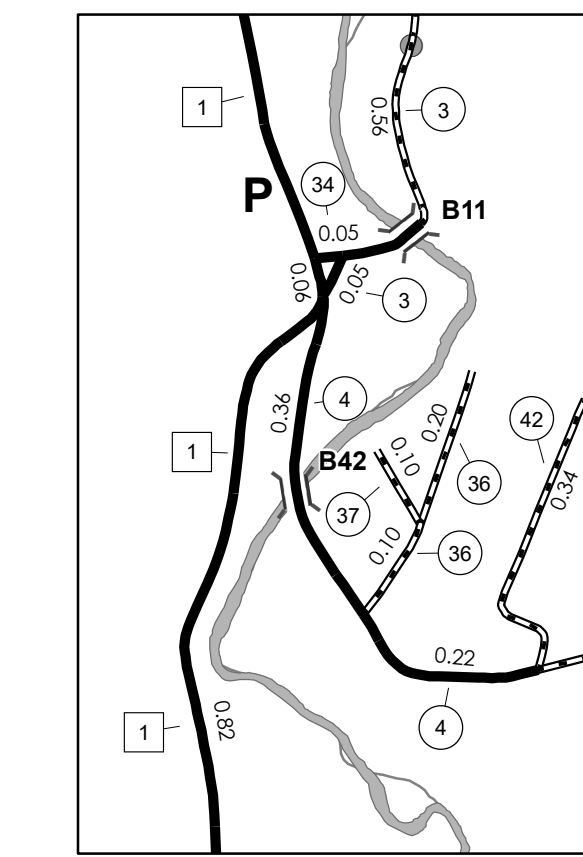
TOWN HWY. No.	LENGTH IN MILES CLASS 3	CLASS 4
3	2.11	
4	3.98	
5	2.55	
6	1.40	
7	1.84	
8	0.25	
9		(0.06)
10	1.62	
11	1.05	
12	1.40	
13	0.60	
14	0.55	
15		(0.33)
16	1.45	
17	0.26	
18	0.75	
19	0.15	
20	0.30	
21	0.95	
22	2.70	
23	0.15	
25		(0.29)
26	1.10	(0.75)
28	0.55	
29	0.20	(1.45)
30	1.55	
31	1.40	
32	0.40	
33	1.20	
34	0.05	
36	0.30	
37	0.10	
38	0.14	
41	0.10	
42	0.34	
43	0.11	
44	0.24	
45	0.13	
TOTAL	31.97	2.88

MILEAGE SUMMARY		
CLASS 2		
TH-1	9.700	
TH-2	1.480	
TOTAL CLASS 2	11.180	
CLASS 3		
TOTAL CLASS 3	31.97	
TOTAL TOWN	43.150	
TOTAL STATE	0.000	

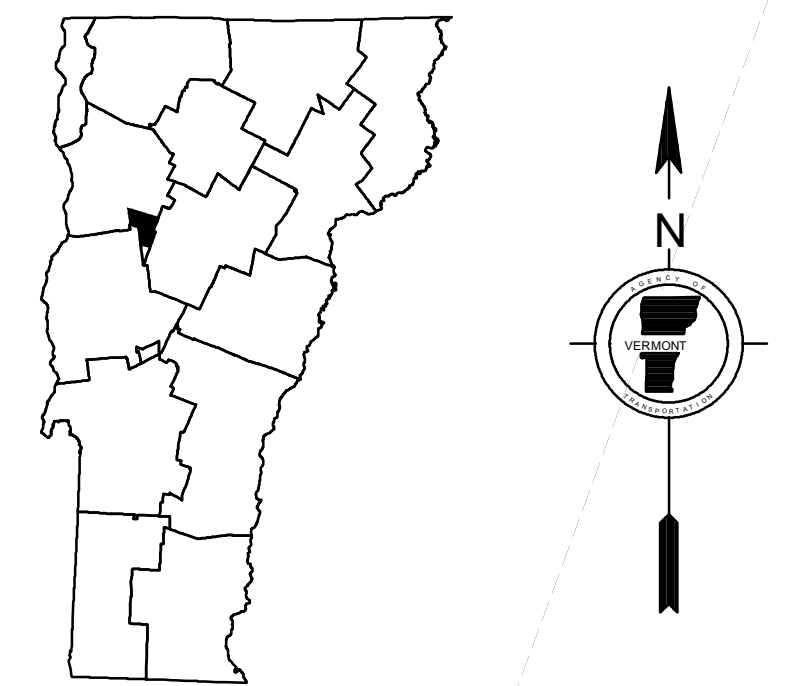
TOTAL, TRAVELED HIGHWAYS, FEB. 10, 2020: 43.150
 (Excludes Class 4 and Legal Trail Mileage)



0 0.2 0.4 Miles

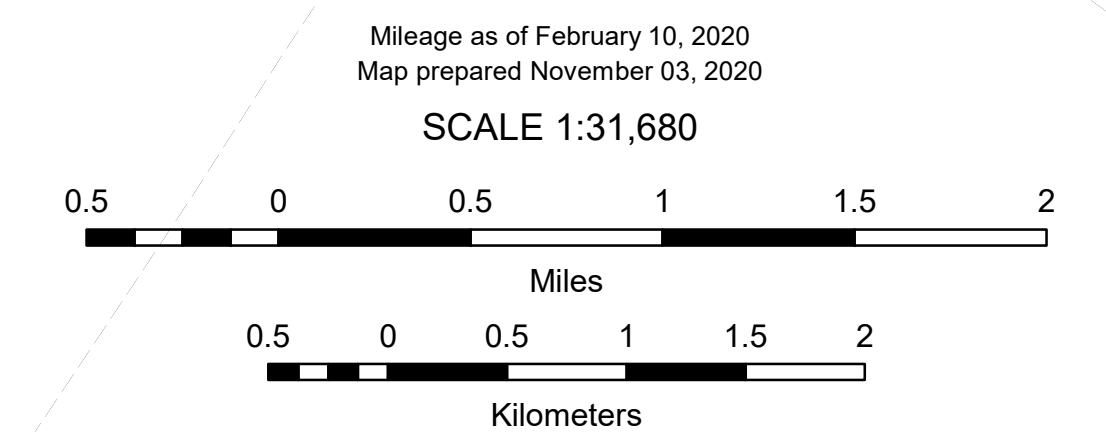


0 0.15 0.3 Miles



VERMONT
GENERAL HIGHWAY MAP
Town of Huntington
 CHITTENDEN COUNTY

Transportation District #5
 Prepared by the
 Vermont Agency of Transportation
 Division of Policy, Planning and Intermodal Development
 in cooperation with
 U.S. Department of Transportation
 Federal Highway Administration



Vermont State Plane Coordinate System
 North American Datum of 1983
 SPCS Zone Identifier: 4400
 Geodetic Reference System 80
 4,000-meter grid, Easting - Northing

DISCLAIMER:
 The untraveled highways (laid-out town highways), discontinued highways, and legal trails hereon are those of which the Agency of Transportation has record; others may exist.

Highway and bridge data by the Agency of Transportation.
 Town short structures drawn from the VTCULVERTS (formerly VOBGIT) online database. All other data from the Vermont Open Geodata Portal. Only named streams shown.