

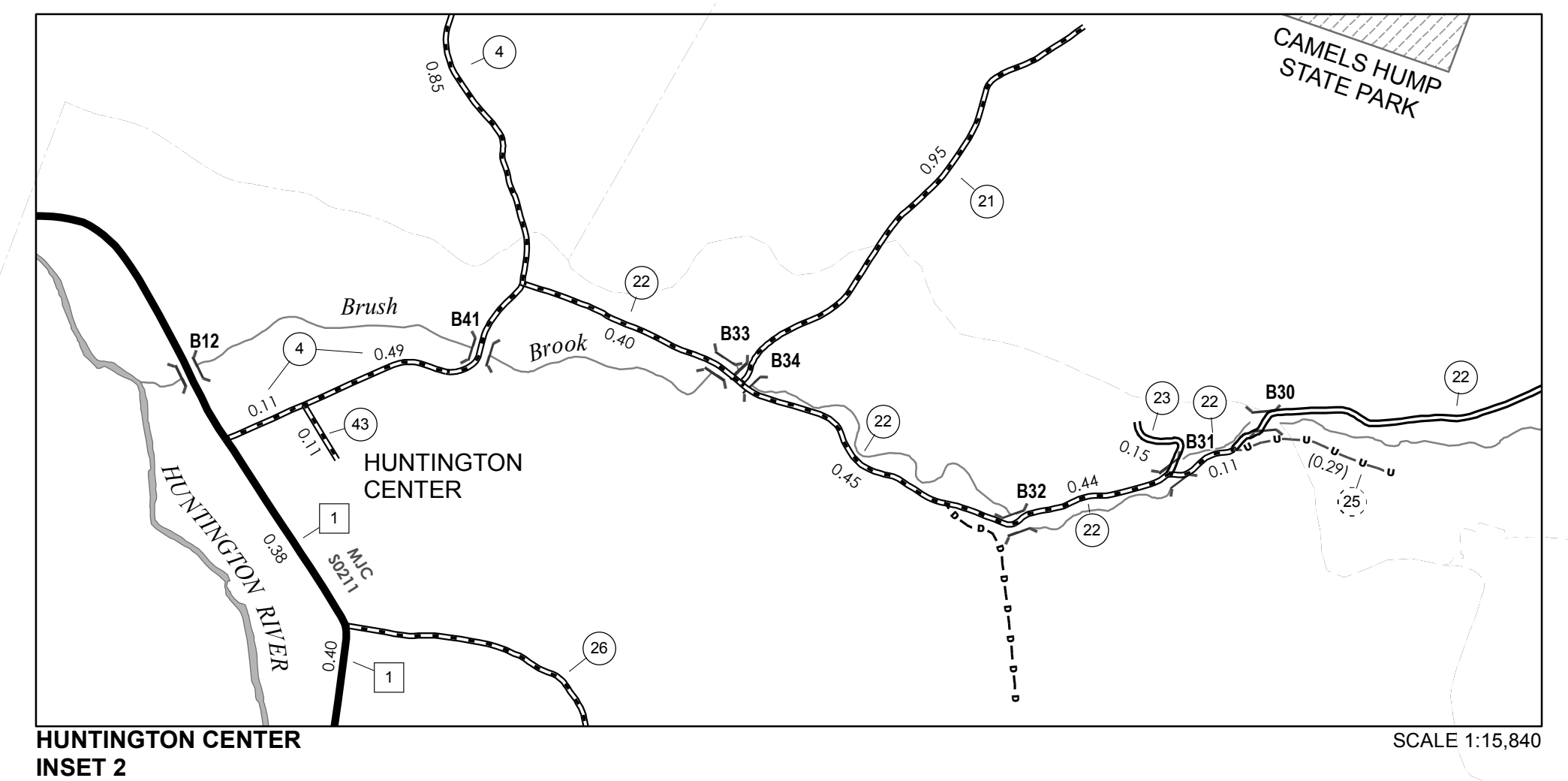
TOWN HWY. No.	LENGTH IN MILES	
	CLASS 3	CLASS 4
3	2.11	
4	3.98	
5	2.55	
6	1.40	
7	1.84	
8	0.25	
9	0.06	
10	1.62	
11	1.05	
12	1.40	
13	0.60	
14	0.55	
16	1.45	
17	0.26	
18	0.75	
19	0.15	
20	0.30	
21	0.95	
22	2.70	
23	0.15	
25		(0.29)
26	1.85	
28	0.55	
29	0.20	(1.45)
30	1.55	
31	1.40	
32	0.40	
33	1.20	
34	0.05	
36	0.30	
37	0.10	
38	0.14	
41	0.10	
42	0.34	
43	0.11	
44	0.24	
45	0.13	
TOTAL	32.78	1.74

TOWN HWY. No.	LENGTH IN MILES "NOT UP TO STANDARD"
15	(0.33)
TOTAL	0.33

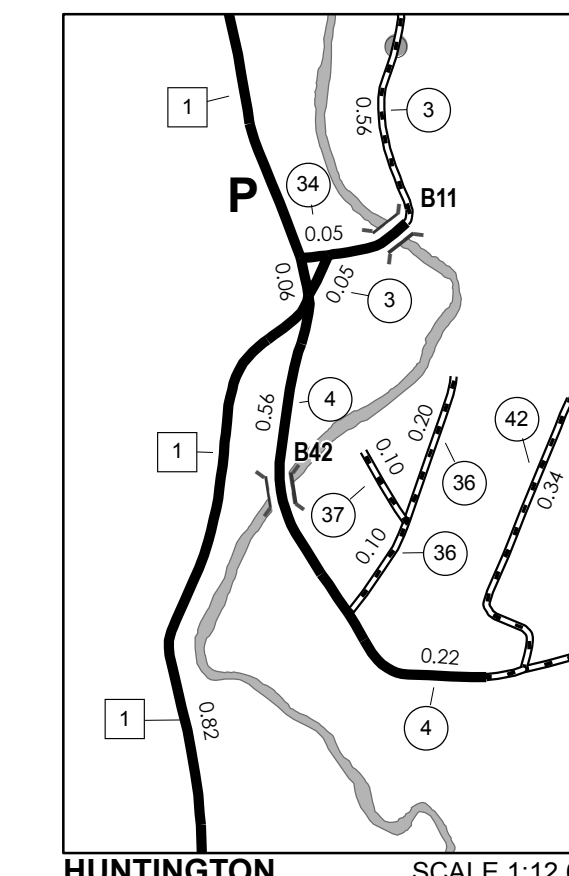
* The sections of the town highways listed above are legally Class 3, but have been deemed "Not Up To Standard" and are functionally Class 4 Town Highways

MILEAGE SUMMARY		
CLASS 2		
TH-1	9.700	
TH-2	1.480	
TOTAL CLASS 2	11.180	
CLASS 3		
TOTAL CLASS 3	32.78	
TOTAL TOWN	43.960	
TOTAL STATE	0.000	

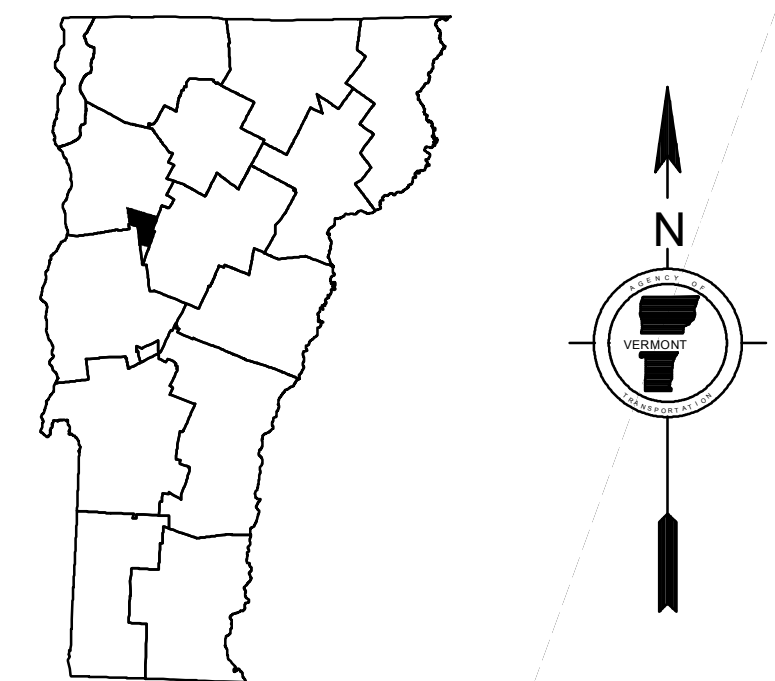
TOTAL, TRAVELED HIGHWAYS, FEB. 10, 2014: 43.960
(Excludes Class 4, Legal Trail, and Unidentified Corridor Mileage)



HUNTINGTON CENTER INSET 2 SCALE 1:15,840



HUNTINGTON INSET 1 SCALE 1:12,672



VERMONT
GENERAL HIGHWAY MAP
Town of Huntington
CHITTENDEN COUNTY

Transportation District #5
Prepared by the
Vermont Agency of Transportation
Division of Policy, Planning and Intermodal Development
in cooperation with
U.S. Department of Transportation
Federal Highway Administration

Mileage as of February 10, 2014
Map prepared October 02, 2014
SCALE 1:31,680

Vermont State Plane Coordinate System
North American Datum of 1983
SPCS Zone Identifier: 4400
Geodetic Reference System 80
4,000-meter grid, Easting - Northing

DISCLAIMER:
The untraveled highways (laid-out town highways), discontinued highways, and legal trails herein are those of which the Agency of Transportation has record; others may exist.

Highway and bridge data by the Agency of Transportation. Town short structures are drawn from the Vermont Online Bridge & Culvert Inventory Tool (VOBCIT) database. All other data from the Vermont Center for Geographic Information. Only named streams are shown.