

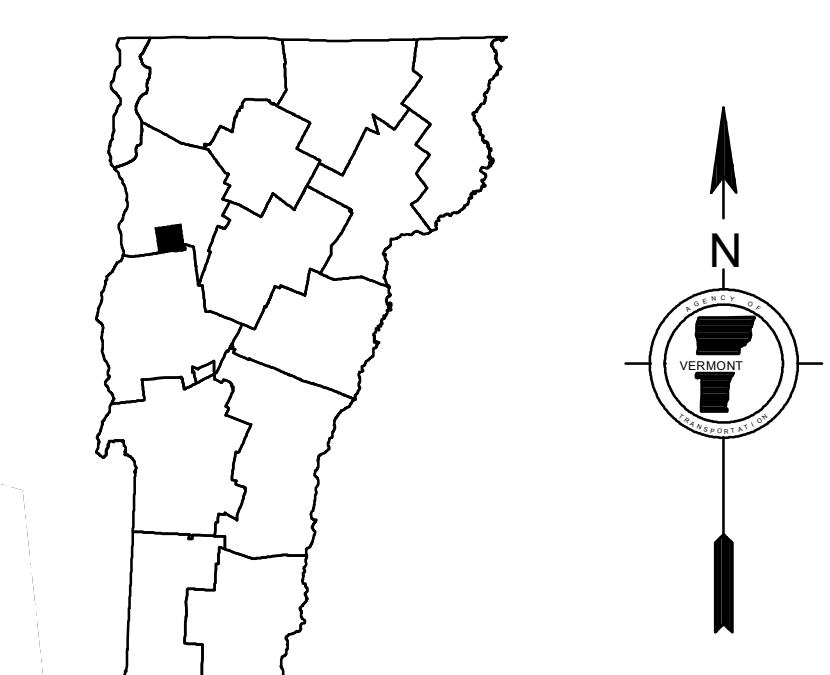
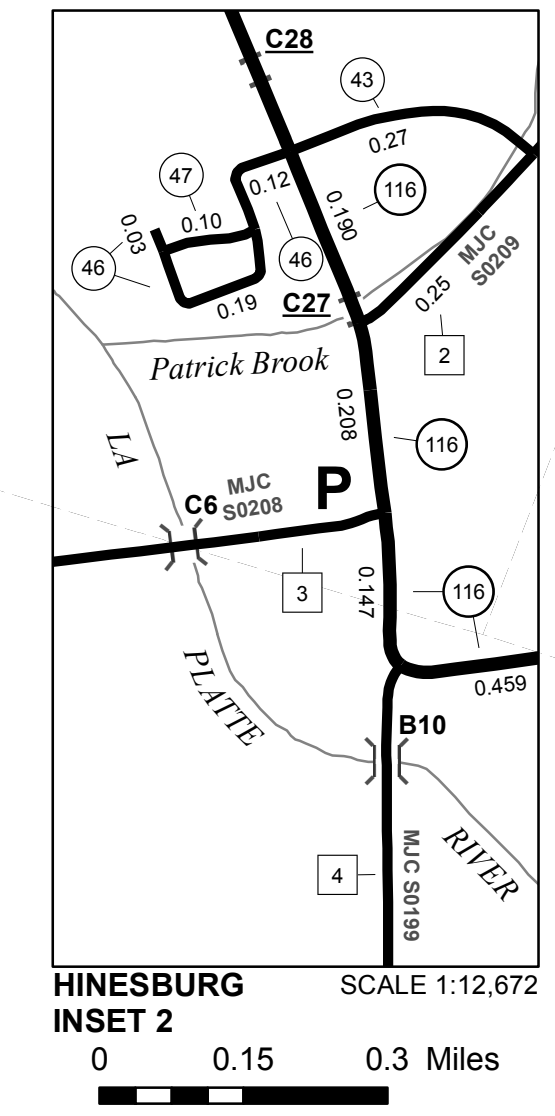
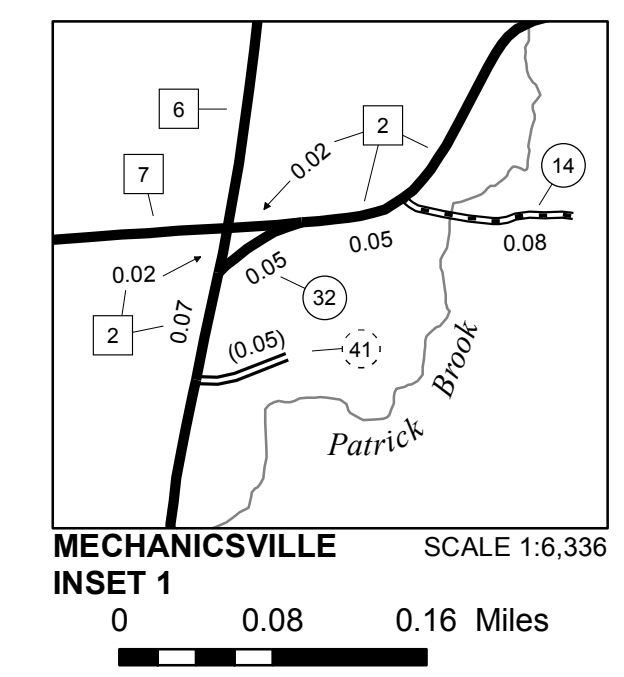
TOWN HWY. No.	LENGTH IN MILES CLASS 3	CLASS 4
8	1.24	(0.56)
9	1.15	
10	2.65	
11	0.45	
12	1.25	
14	0.08	
15	0.68	
16	0.27	
17	2.88	
18		(0.09)
19	1.95	
20	1.29	(0.06)
21	1.06	(0.34)
22	0.70	
23	3.45	
24	0.85	(0.30)
25	0.80	
27	0.70	(0.50)
28	1.30	
29	0.60	
30	2.61	
31	0.61	
32	0.05	
33	3.20	
34		(0.71)
35	0.40	
36	0.24	
37	0.17	
38	0.11	
39	0.72	
40	0.28	
41		(0.05)
42	0.20	
43	0.27	
44		(0.33)
45	0.06	
46	0.34	
47	0.10	
TOTAL	32.71	2.94

TOWN HWY. No.	LENGTH IN MILES "NOT UP TO STANDARD"
15	(0.16)
19	(0.75)
26	(0.50)
27	(0.10)
42	(0.49)
TOTAL	2.00

* The sections of the town highways listed above are legally Class 3, but have been deemed "Not Up To Standard" and are functionally Class 4 Town Highways

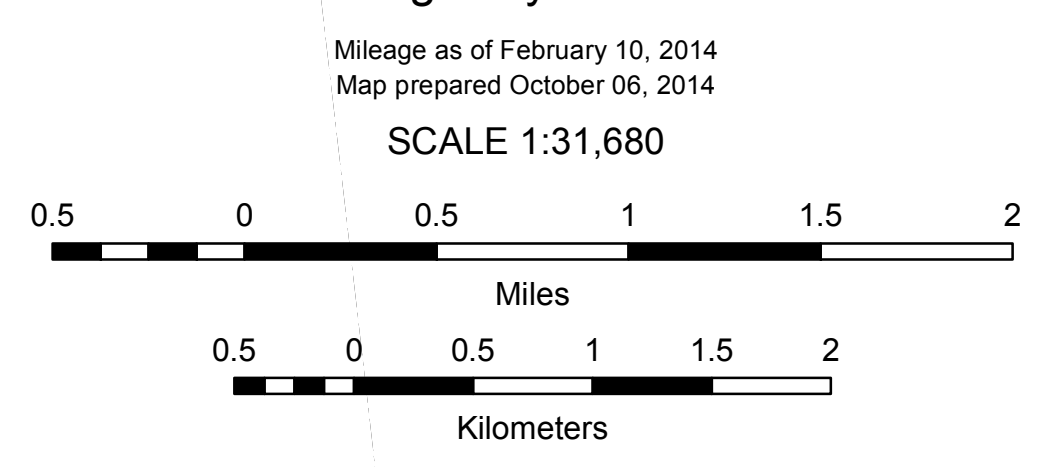
MILEAGE SUMMARY		
CLASS 2		
TH-1	2,960	
TH-2	4,330	
TH-3	2,610	
TH-4	3,390	
TH-5	2,800	
TH-6	2,100	
TH-7	0,550	
TH-8	0,330	
TH-9	2,300	
TOTAL CLASS 2	21,370	
CLASS 3		
TOTAL CLASS 3	32.71	
TOTAL TOWN	54.080	
STATE HIGHWAY VT-116	7,238	
TOTAL STATE HIGHWAY	7,238	
TOTAL STATE	7,238	

TOTAL, TRAVELED HIGHWAYS, FEB. 10, 2014: 61.318
(Excludes Class 4, Legal Trail, and Unidentified Corridor Mileage)



VERMONT
GENERAL HIGHWAY MAP
Town of Hinesburg
CHITTENDEN COUNTY

Transportation District #5
Prepared by the
Vermont Agency of Transportation
Division of Policy, Planning and Intermodal Development
in cooperation with
U.S. Department of Transportation
Federal Highway Administration



DISCLAIMER:
The untraveled highways (laid-out town highways), discontinued highways, and legal trails herein are those of which the Agency of Transportation has record; others may exist.

Highway and bridge data by the Agency of Transportation. Town short structures are drawn from the Vermont Online Bridge & Culvert Inventory Tool (VOBCIT) database. All other data from the Vermont Center for Geographic Information. Only named streams are shown.

Vermont State Plane Coordinate System
North American Datum of 1983
SPCS_Zone_Identifier: 4400
Geodetic Reference System 80
4,000-meter grid, Easting - Northing