

Table with columns for TOWN HWY. No., CLASS 3, CLASS 4, TOWN ROAD NAME, LENGTH IN MILES, and TOWN HWY. No., CLASS 3, CLASS 4, TOWN ROAD NAME, LENGTH IN MILES. It lists various roads and their lengths for different town highway classes.

MILEAGE SUMMARY table with columns for CLASS 1, CLASS 2, CLASS 3, STATE HIGHWAY, US HIGHWAY, INTERSTATE, and TOTAL TRAVELED HIGHWAYS, FEB. 10, 2022.

TOWN HWY. No. and LENGTH IN MILES 'NOT UP TO STANDARD' table listing specific town highways and their lengths.

VERMONT GENERAL HIGHWAY MAP

City of South Burlington Northern Section

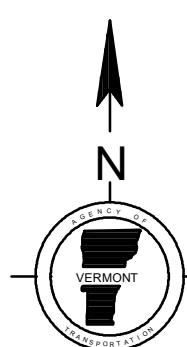
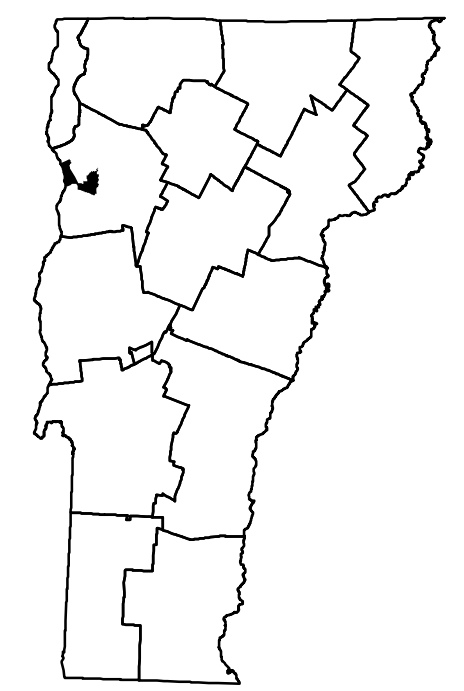
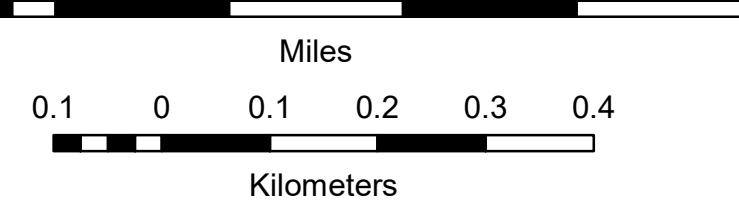
CHITTENDEN COUNTY

Transportation District #5

Prepared by the Vermont Agency of Transportation Division of Policy, Planning and Intermodal Development in cooperation with U.S. Department of Transportation Federal Highway Administration

Map prepared June 29, 2022

SCALE 1:7,000



- Legend for HIGHWAYS (Interstate, U.S. Route, Class 1-4, etc.), POLITICAL SUBDIVISIONS (State, Town, County boundaries), FEDERAL CLASSIFICATION IDENTIFIER (MA, MNC, etc.), and BRIDGE OR CULVERT (various types and structures).

DISCLAIMER: The untraveled highways (dashed-out town highways), discontinued highways, and legal trails herein are those of which the Agency of Transportation has record; others may exist.

Vermont State Plane Coordinate System North American Datum of 1983 SPCS, Zone Identifier: 4000 Geocentric Reference System 80 2,000-meter grid, Easting - Northing

