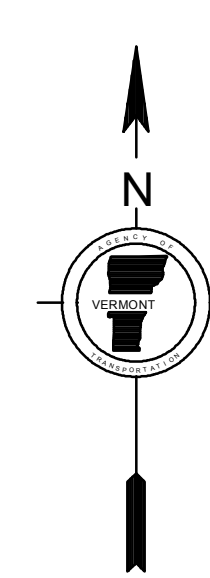
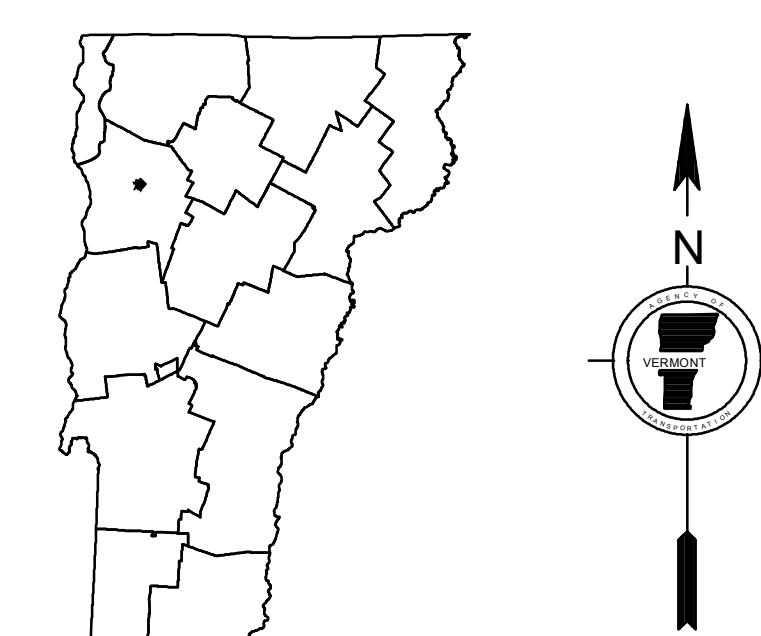
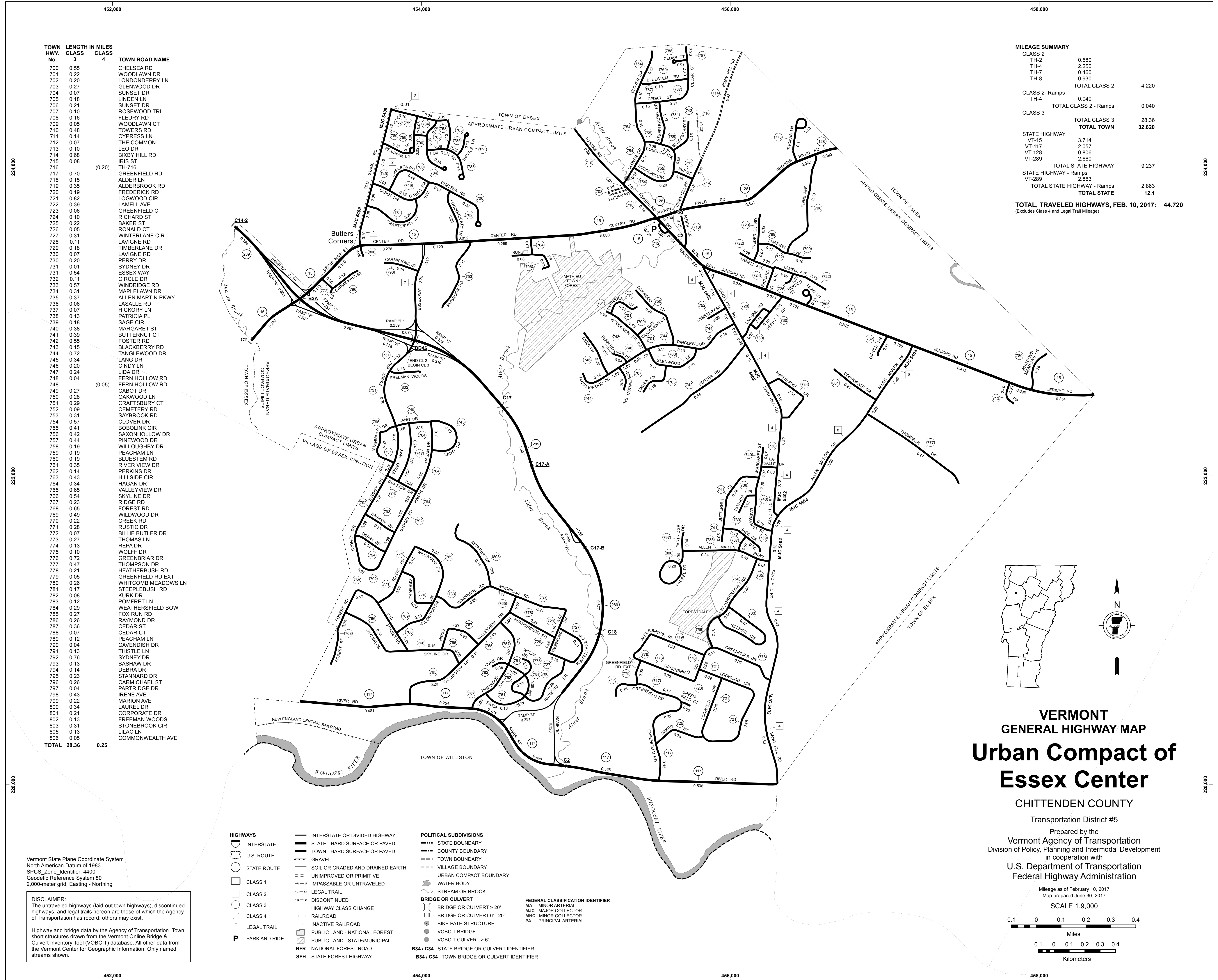


TOWN HWY. No.	LENGTH IN MILES CLASS 3	CLASS 4	TOWN ROAD NAME
700	0.55		CHELSEA RD
701	0.22		WOODLAWN DR
702	0.20		LONDONDERRY LN
703	0.27		GLENWOOD DR
704	0.07		SUNSET DR
705	0.18		LINDEN LN
706	0.21		SUNSET DR
707	0.10		ROSEWOOD TRL
708	0.16		FLEURY RD
709	0.05		WOODLAWN CT
710	0.48		TOWERS RD
711	0.14		CYPRESS LN
712	0.07		THE COMMON
713	0.10		LEO DR
714	0.68		BIXBY HILL RD
715	0.08		IRIS ST
716		(0.20)	TH-716
717	0.70		GREENFIELD RD
718	0.15		ALDER LN
719	0.35		ALDERBROOK RD
720	0.19		FREDERICK RD
721	0.82		LOGWOOD CIR
722	0.39		LAMELL AVE
723	0.06		GREENFIELD CT
724	0.10		RICHARD ST
725	0.22		BAKER ST
726	0.05		RONALD CT
727	0.31		WINTERLANE CIR
728	0.11		LAVIGNE RD
729	0.18		TIMBERLANE DR
730	0.07		LAVIGNE RD
731	0.20		PERRY DR
732	0.01		SYDNEY DR
733	0.54		ESSEX WAY
732	0.11		CIRCLE DR
733	0.57		WINDRIDGE RD
734	0.31		MAPLELAWN DR
735	0.37		ALLEN MARTIN PKWY
736	0.06		LASALLE RD
737	0.07		HICKORY LN
738	0.13		PATRICIA PL
739	0.18		SAGE CIR
740	0.38		MARGARET ST
741	0.39		BUTTERNUT CT
742	0.55		FOSTER RD
743	0.15		BLACKBERRY RD
744	0.72		TANGLEWOOD DR
745	0.34		LANG DR
746	0.20		CINDY LN
747	0.24		LIDA DR
748	0.04		FERN HOLLOW RD
748		(0.05)	FERN HOLLOW RD
749	0.27		CABOT DR
750	0.28		OAKWOOD LN
751	0.29		CRAFTSBURY CT
752	0.09		CEMETERY RD
753	0.31		SAYBROOK RD
754	0.57		CLOVER DR
755	0.41		BOBOLINK CIR
756	0.42		SAXONHOLLOW DR
757	0.44		PINEWOOD DR
758	0.19		WILLOUGHBY DR
759	0.19		PEACHAM LN
760	0.19		BLUESTEM RD
761	0.35		RIVER VIEW DR
762	0.14		PERKINS DR
763	0.43		HILLSIDE CIR
764	0.34		HAGAN DR
765	0.65		VALLEYVIEW DR
766	0.54		SKYLINE DR
767	0.23		RIDGE RD
768	0.65		FOREST RD
769	0.49		WILWOOD DR
770	0.22		CREEK RD
771	0.28		RUSTIC DR
772	0.07		BILLIE BUTLER DR
773	0.27		THOMAS LN
774	0.13		REPA DR
775	0.10		WOLFF DR
776	0.72		GREENBRIAR DR
777	0.47		THOMPSON DR
778	0.21		HEATHERBUSH RD
779	0.05		GREENFIELD RD EXT
780	0.26		WHITCOMB MEADOWS LN
781	0.17		STEEPLEBUSH RD
782	0.08		KURK DR
783	0.12		POMFRET LN
784	0.29		WEATHERSFIELD BOW
785	0.27		FOX RUN RD
786	0.26		RAYMOND DR
787	0.36		CEDAR ST
788	0.07		CEDAR CT
789	0.12		PEACHAM LN
790	0.04		CAVENDISH DR
791	0.13		THISTLE LN
792	0.76		SYDNEY DR
793	0.13		BASHAW DR
794	0.14		DEBRA DR
795	0.23		STANNARD DR
796	0.26		CARMICHAEL ST
797	0.04		PARTRIDGE DR
798	0.43		IRENE AVE
799	0.22		MARION AVE
800	0.34		LAUREL DR
801	0.21		CORPORATE DR
802	0.13		FREEMAN WOODS
803	0.31		STONEBROOK CIR
805	0.13		LILAC LN
806	0.05		COMMONWEALTH AVE
<b>TOTAL</b>	<b>28.36</b>	<b>0.25</b>	

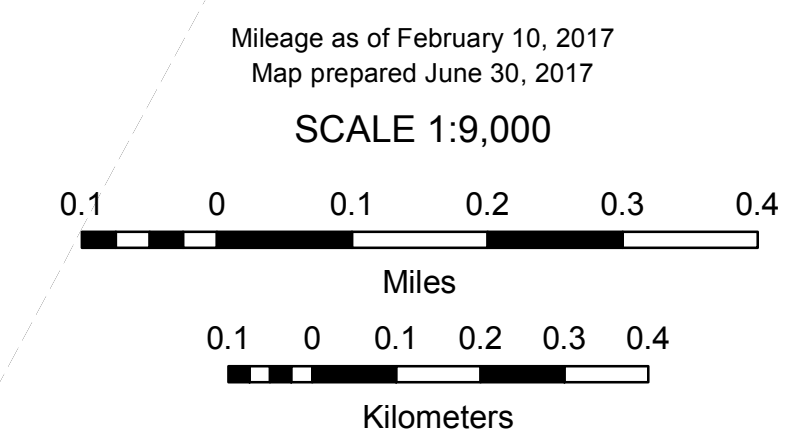
**MILEAGE SUMMARY**

CLASS 2		
TH-2	0.580	
TH-4	2.250	
TH-7	0.460	
TH-8	0.930	
<b>TOTAL CLASS 2</b>	<b>4.220</b>	
CLASS 2 - Ramps		
TH-4	0.040	
<b>TOTAL CLASS 2 - Ramps</b>	<b>0.040</b>	
CLASS 3		
<b>TOTAL CLASS 3</b>	<b>28.36</b>	
<b>TOTAL TOWN</b>	<b>32.620</b>	
STATE HIGHWAY		
VT-15	3.714	
VT-117	2.057	
VT-128	0.806	
VT-289	2.660	
<b>TOTAL STATE HIGHWAY</b>	<b>9.237</b>	
STATE HIGHWAY - Ramps		
VT-289	2.863	
<b>TOTAL STATE HIGHWAY - Ramps</b>	<b>2.863</b>	
<b>TOTAL STATE</b>	<b>12.1</b>	
<b>TOTAL, TRAVELED HIGHWAYS, FEB. 10, 2017:</b>	<b>44.720</b>	

(Excludes Class 4 and Legal Trail Mileage)



**VERMONT**  
**GENERAL HIGHWAY MAP**  
**Urban Compact of**  
**Essex Center**  
 CHITTENDEN COUNTY  
 Transportation District #5  
 Prepared by the  
**Vermont Agency of Transportation**  
 Division of Policy, Planning and Intermodal Development  
 in cooperation with  
**U.S. Department of Transportation**  
 Federal Highway Administration



- HIGHWAYS**
- INTERSTATE
  - U.S. ROUTE
  - STATE ROUTE
  - CLASS 1
  - CLASS 2
  - CLASS 3
  - CLASS 4
  - LEGAL TRAIL
  - DISCONTINUED
  - HIGHWAY CLASS CHANGE
  - RAILROAD
  - INACTIVE RAILROAD
  - PUBLIC LAND - NATIONAL FOREST
  - PUBLIC LAND - STATE/MUNICIPAL
  - NFR NATIONAL FOREST ROAD
  - SFH STATE FOREST HIGHWAY
- POLITICAL SUBDIVISIONS**
- STATE BOUNDARY
  - COUNTY BOUNDARY
  - TOWN BOUNDARY
  - VILLAGE BOUNDARY
  - URBAN COMPACT BOUNDARY
  - WATER BODY
  - STREAM OR BROOK
- BRIDGE OR CULVERT**
- BRIDGE OR CULVERT > 20'
  - BRIDGE OR CULVERT 6' - 20'
  - BIKE PATH STRUCTURE
  - VOCBIT BRIDGE
  - VOCBIT CULVERT > 6'
- FEDERAL CLASSIFICATION IDENTIFIER**
- MA MINOR ARTERIAL
  - MJC MAJOR COLLECTOR
  - MNC MINOR COLLECTOR
  - PA PRINCIPAL ARTERIAL
- B34 / C34 STATE BRIDGE OR CULVERT IDENTIFIER**  
**B34 / C34 TOWN BRIDGE OR CULVERT IDENTIFIER**

**DISCLAIMER:**  
 The untraveled highways (laid-out town highways), discontinued highways, and legal trails hereon are those of which the Agency of Transportation has record; others may exist.

Highway and bridge data by the Agency of Transportation. Town short structures drawn from the Vermont Online Bridge & Culvert Inventory Tool (VOBCIT) database. All other data from the Vermont Center for Geographic Information. Only named streams shown.