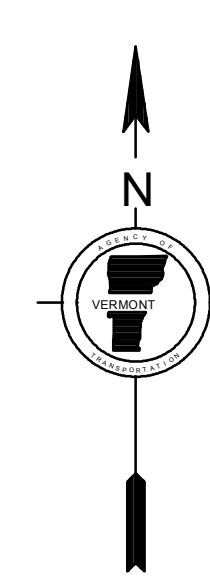
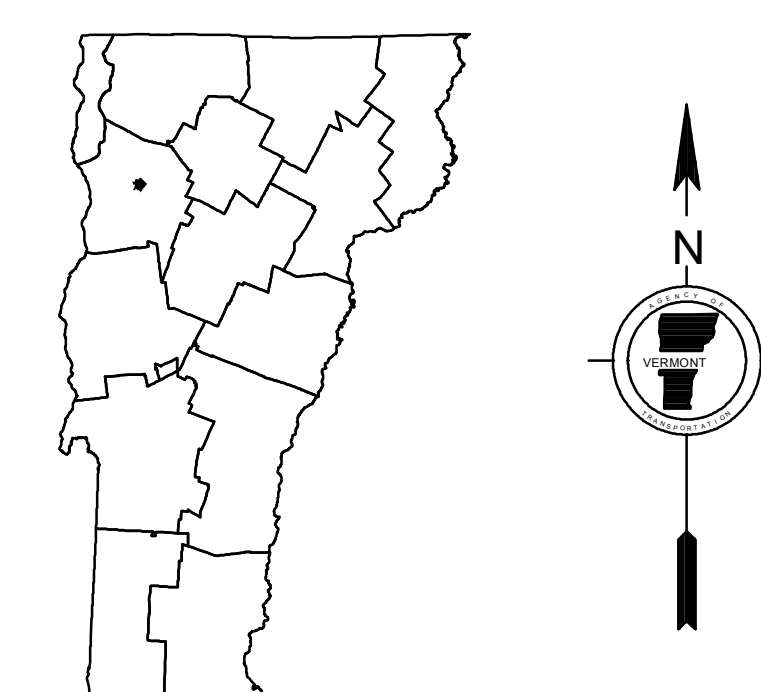
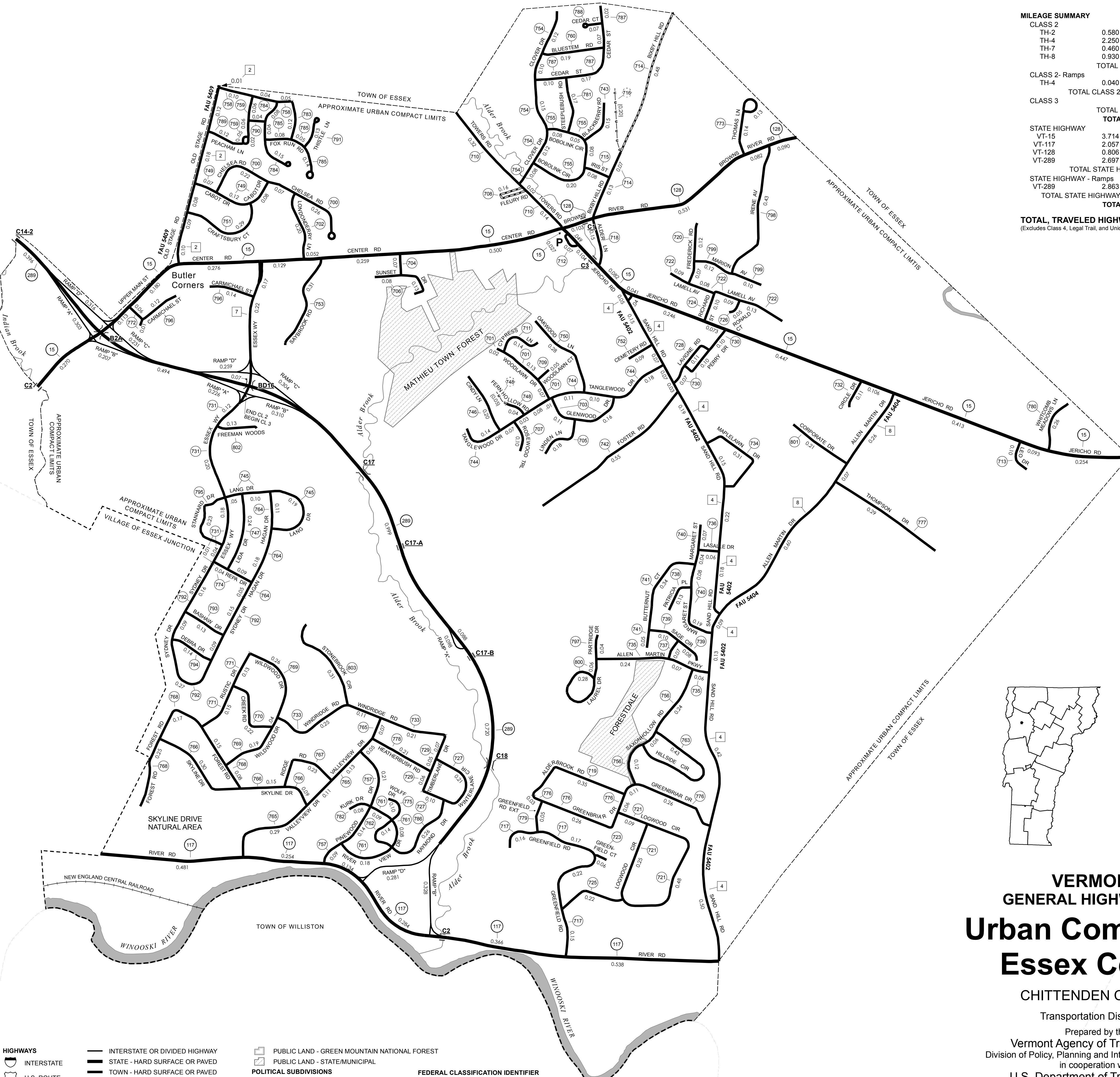


TOWN HWY. No.	LENGTH IN MILES CLASS 3	CLASS 4	TOWN ROAD NAME
700	0.55		CHELSEA RD
701	0.22		WOODLAWN DR
702	0.20		LONDONDERRY LN
703	0.27		GLENWOOD DR
704	0.07		SUNSET DR
705	0.18		LINDEN LN
706	0.21		SUNSET DR
707	0.10		ROSEWOOD TRL
708	0.16		FLEURY RD
709	0.05		WOODLAWN CT
710	0.48		TOWERS RD
711	0.14		CYPRESS LN
712	0.07		THE COMMON
713	0.10		LEO DR
714	0.68		BIXBY HILL RD
715	0.08		IRIS ST
716		(0.20)	TH-716
717	0.70		GREENFIELD RD
718	0.15		ALDER LN
719	0.35		ALDERBROOK RD
720	0.19		FREDERICK RD
721	0.82		LOGWOOD CIR
722	0.39		LAMELL AV
723	0.06		GREENFIELD CT
724	0.10		RICHARD ST
725	0.22		BAKER ST
726	0.05		RONALD CT
727	0.31		WINTERLANE CIR
728	0.11		LAVIGNE RD
729	0.18		TIMBERLANE DR
730	0.20		FERRY DR
730	0.07		LAVIGNE RD
731	0.54		ESSEX WY
731	0.01		SYDNEY DR
732	0.11		CIRCLE DR
733	0.57		WINDRIDGE RD
734	0.31		MAPLELAWN DR
735	0.37		ALLEN MARTIN PKWY
736	0.06		LASALLE RD
737	0.07		HICKORY LN
738	0.13		PATRICIA PL
739	0.18		SAGE CIR
740	0.38		MARGARET ST
741	0.39		BUTTERNUT CT
742	0.55		FOSTER RD
743	0.15		BLACKBERRY RD
744	0.72		TANGLEWOOD DR
745	0.34		LANG DR
746	0.20		CINDY LN
747	0.24		LIDA DR
748		(0.05)	FERN HOLLOW RD
748	0.04		FERN HOLLOW RD
749	0.27		CABOT DR
750	0.28		OAKWOOD LN
751	0.29		CRAFTSBURY CT
752	0.09		CEMETERY RD
753	0.31		SAYBROOK RD
754	0.57		CLOVER DR
755	0.41		BOBOLINK CIR
756	0.42		SAXONHOLLOW DR
757	0.44		PINEWOOD DR
758	0.19		WILLOUGHBY DR
759	0.19		PEACHAM LN
760	0.19		BLUESTEM RD
761	0.35		RIVER VIEW DR
762	0.14		PERKINS DR
763	0.43		HILLSIDE CIR
764	0.34		HAGAN DR
765	0.65		VALLEYVIEW DR
766	0.54		SKYLINE DR
767	0.23		RIDGE RD
768	0.65		FOREST RD
769	0.49		WILWOOD DR
770	0.22		CREEK RD
771	0.28		RUSTIC DR
772	0.07		BILLIE BUTLER DR
773	0.27		THOMAS LN
774	0.13		REPA DR
775	0.10		WOLFF DR
776	0.72		GREENBRIAR DR
777	0.29		THOMPSON DR
778	0.21		HEATHERBUSH RD
779	0.05		GREENFIELD RD EXT
780	0.26		WHITCOMB MEADOWS LN
781	0.17		STEEPLEBUSH RD
782	0.08		KURK DR
783	0.12		POMFRET LN
784	0.29		WEATHERSFIELD BOW
785	0.27		FOX RUN RD
786	0.26		RAYMOND DR
787	0.36		CEDAR ST
788	0.07		CEDAR CT
789	0.12		PEACHAM LN
790	0.04		CAVENDISH DR
791	0.13		THISTLE LN
792	0.76		SYDNEY DR
793	0.13		BASHAW DR
794	0.14		DEBRA DR
795	0.23		STANNARD DR
796	0.26		CARMICHAEL ST
797	0.04		PARTRIDGE DR
798	0.43		IRENE AV
799	0.22		MARION AV
800	0.34		LAUREL DR
801	0.21		CORPORATE DR
802	0.13		FREEMAN WOODS
803	0.31		STONEBROOK CIR
TOTAL	28.00	0.25	

MILEAGE SUMMARY

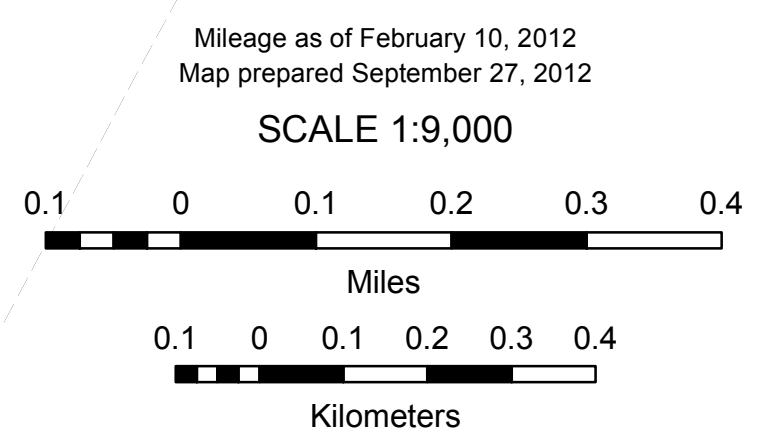
CLASS 2		
TH-2	0.580	
TH-4	2.250	
TH-7	0.460	
TH-8	0.930	
TOTAL CLASS 2	4.220	
CLASS 2 - Ramps		
TH-4	0.040	
TOTAL CLASS 2 - Ramps	0.040	
CLASS 3		
TOTAL CLASS 3	28.00	
TOTAL TOWN	32.260	
STATE HIGHWAY		
VT-15	3.714	
VT-117	2.057	
VT-128	0.806	
VT-289	2.697	
TOTAL STATE HIGHWAY	9.274	
STATE HIGHWAY - Ramps		
VT-289	2.863	
TOTAL STATE HIGHWAY - Ramps	2.863	
TOTAL STATE	12.137	
TOTAL, TRAVELED HIGHWAYS, FEB. 10, 2012:	44.397	

(Excludes Class 4, Legal Trail, and Unidentified Corridor Mileage)



VERMONT
GENERAL HIGHWAY MAP
Urban Compact of
Essex Center
 CHITTENDEN COUNTY

Transportation District #5
 Prepared by the
 Vermont Agency of Transportation
 Division of Policy, Planning and Intermodal Development
 in cooperation with
 U.S. Department of Transportation
 Federal Highway Administration



- HIGHWAYS**
- INTERSTATE
 - U.S. ROUTE
 - STATE ROUTE
 - CLASS 1
 - CLASS 2
 - CLASS 3
 - CLASS 4
 - LEGAL TRAIL
- INTERSTATE OR DIVIDED HIGHWAY
 STATE - HARD SURFACE OR PAVED
 TOWN - HARD SURFACE OR PAVED
 GRAVEL
 SOIL OR GRADED AND DRAINED EARTH
 UNIMPROVED OR PRIMITIVE
 IMPASSABLE OR UNTRAVELED
 LEGAL TRAIL
 DISCONTINUED
 HIGHWAY CLASS CHANGE
 RAILROAD
 INACTIVE RAILROAD
 PARK AND RIDE
- POLITICAL SUBDIVISIONS**
- PUBLIC LAND - GREEN MOUNTAIN NATIONAL FOREST
 - PUBLIC LAND - STATE/MUNICIPAL
 - STATE BOUNDARY
 - COUNTY BOUNDARY
 - TOWN BOUNDARY
 - VILLAGE BOUNDARY
 - URBAN COMPACT BOUNDARY
 - WATER BODY
 - STREAM OR BROOK
 - BRIDGE OR CULVERT
 - BRIDGE OR CULVERT GREATER THAN 20'
 - BRIDGE OR CULVERT 6' - 20'
 - STATE BRIDGE OR CULVERT IDENTIFIER
 - TOWN BRIDGE OR CULVERT IDENTIFIER
- FEDERAL CLASSIFICATION IDENTIFIER**
- FAU URBAN ARTERIAL OR COLLECTOR
 - MA MINOR ARTERIAL
 - MJC MAJOR COLLECTOR
 - MNC MINOR COLLECTOR
 - PA PRINCIPAL ARTERIAL

Vermont State Plane Coordinate System
 North American Datum of 1983
 SPCS_Zone_Identifier: 4400
 Geodetic Reference System 80
 2,000-meter grid, Easting - Northing

DISCLAIMER:
 The untraveled highways (laid-out town highways), discontinued highways, and legal trails herein are those of which the Agency of Transportation has record; others may exist.
 Highway and bridge data by the Agency of Transportation. All other data from the Vermont Center for Geographic Information. Only named streams are shown.