




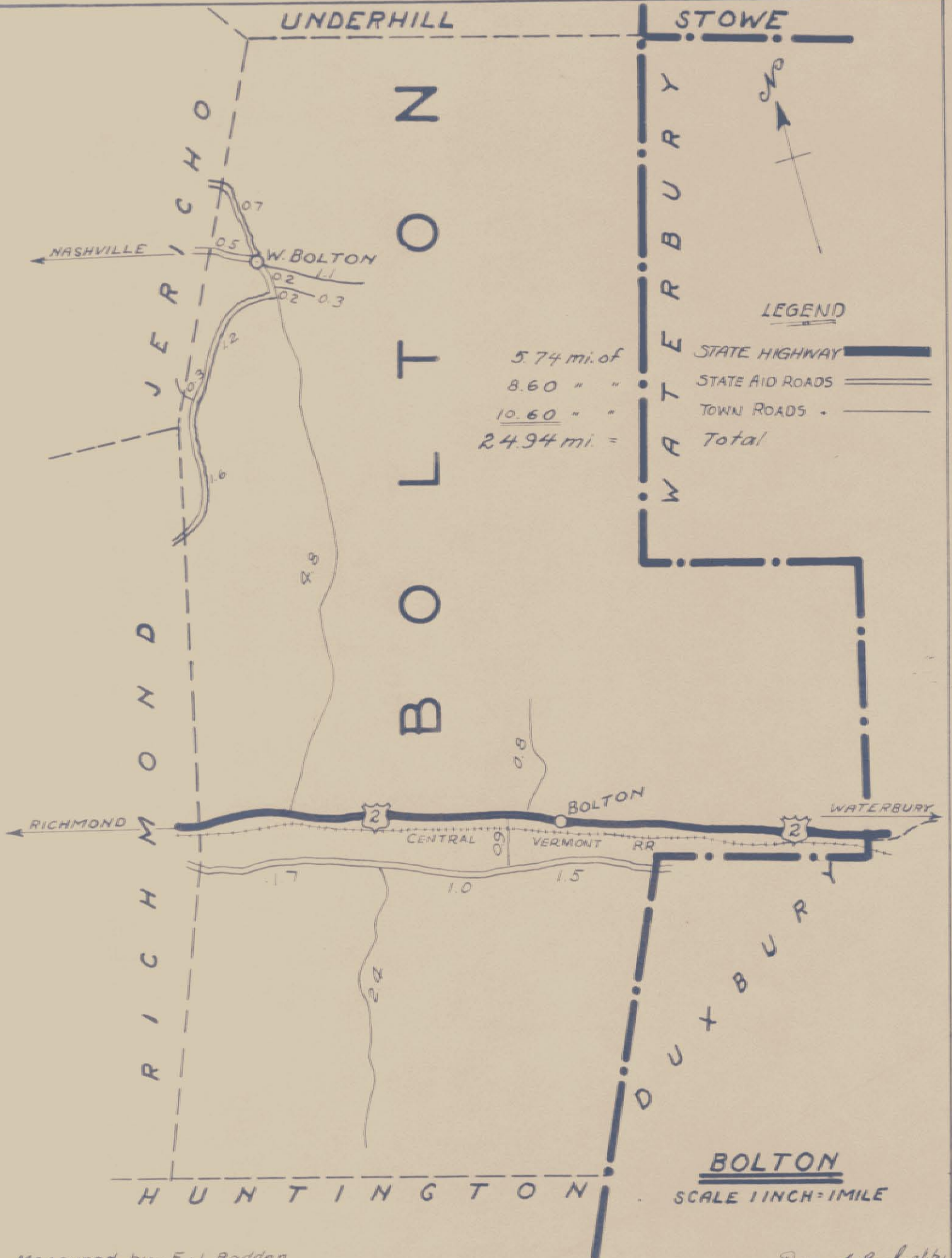
UNDERHILL

STOWE

BOLTON

LEGEND

- 5.74 mi. of STATE HIGHWAY 
- 8.60 " " STATE AID ROADS 
- 10.60 " " TOWN ROADS 
- 24.94 mi. = Total



BOLTON
SCALE 1 INCH = 1 MILE

Measured by - E.J. Rodden
- W.D. Agan - (Selectman) - 10/7/31

Drawn by *Brooks* 2/7/31
G. GLP