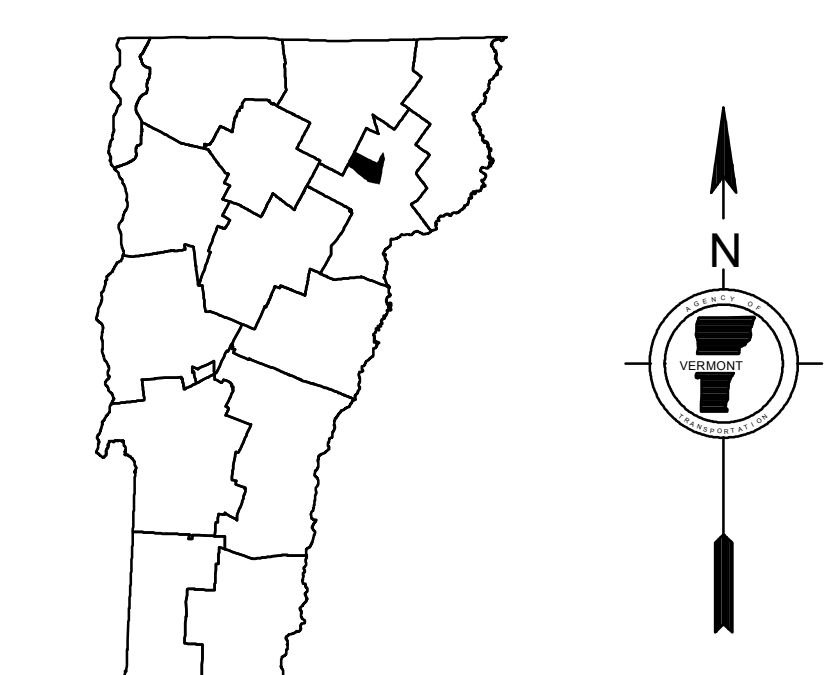
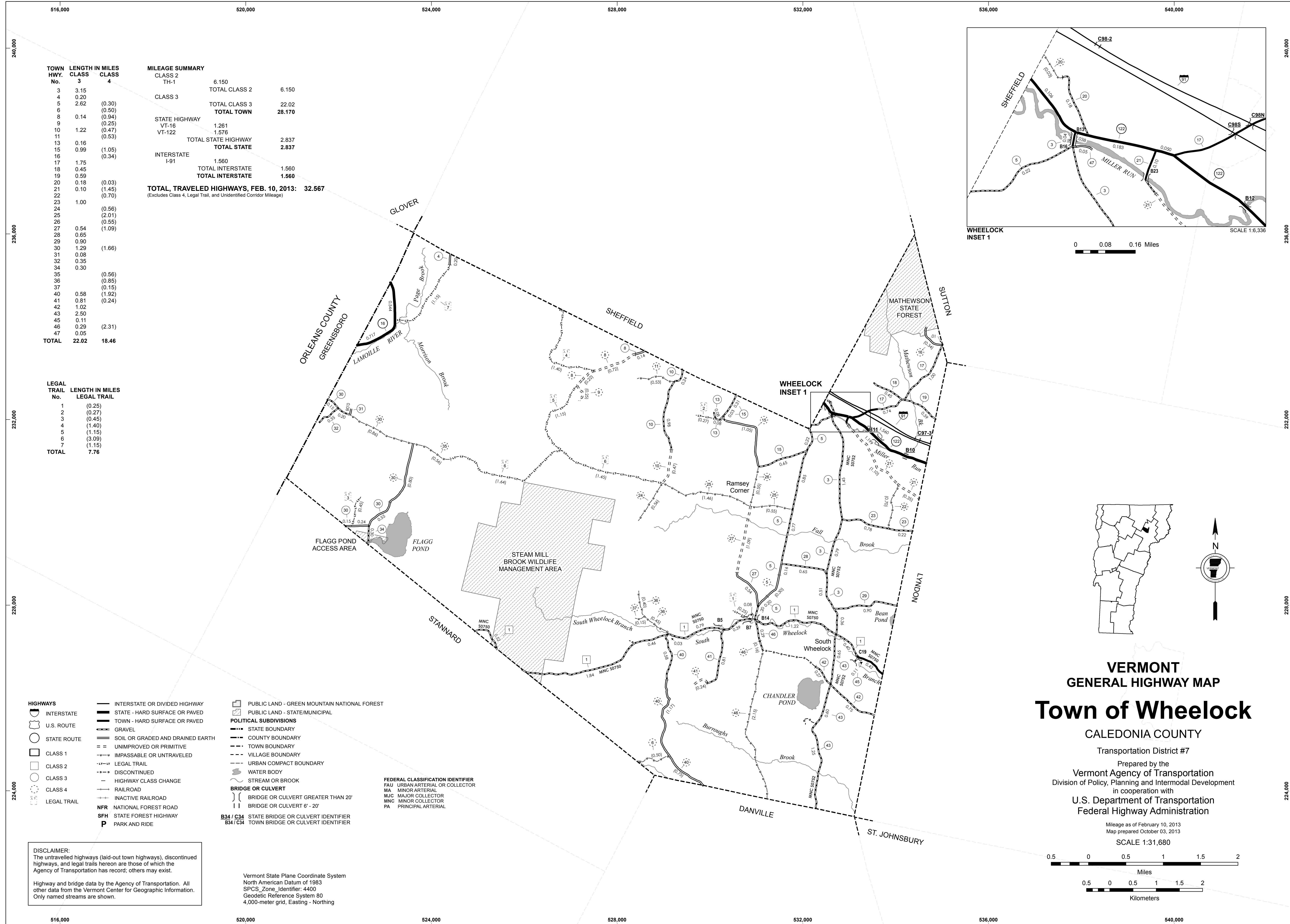
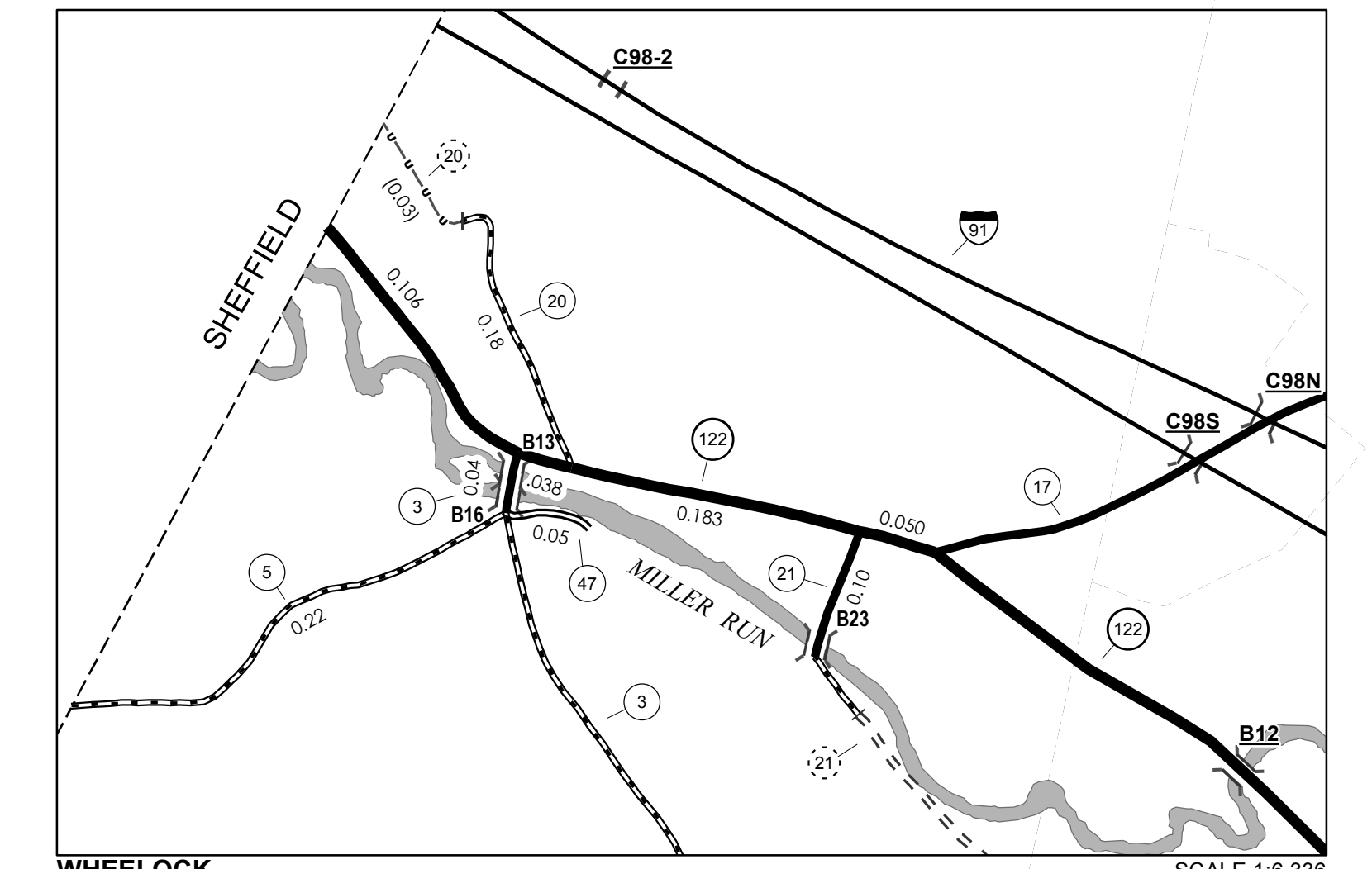
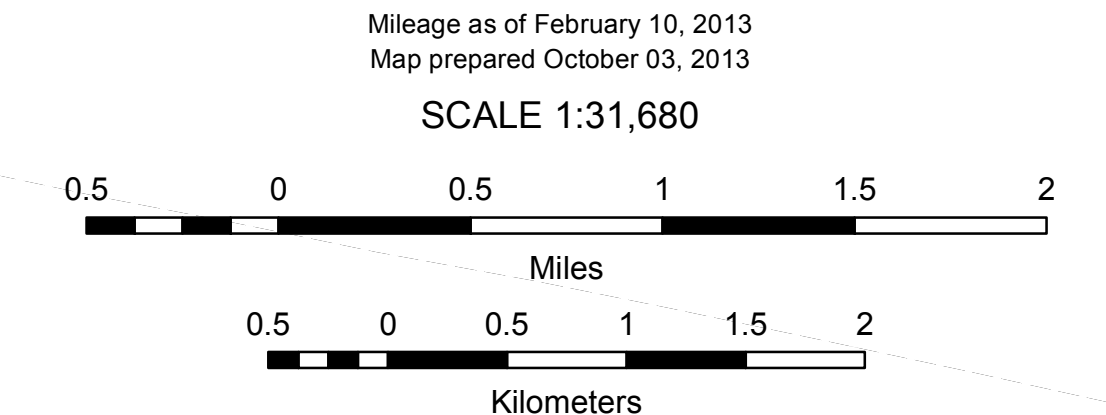


TOWN HWY. No.	LENGTH IN MILES		MILEAGE SUMMARY
	CLASS 3	CLASS 4	
3	3.15		CLASS 2 TH-1 6.150 TOTAL CLASS 2 6.150
4	0.20		
5	2.62	(0.30)	CLASS 3 TOTAL CLASS 3 22.02 TOTAL TOWN 28.170
6		(0.50)	
8	0.14	(0.94)	STATE HIGHWAY VT-16 1.261 VT-122 1.576 TOTAL STATE HIGHWAY 2.837
9		(0.25)	
10	1.22	(0.47)	TOTAL STATE 2.837
11		(0.53)	
13	0.16		INTERSTATE I-91 1.560 TOTAL INTERSTATE 1.560 TOTAL INTERSTATE 1.560
15	0.99	(1.05)	
16		(0.34)	TOTAL, TRAVELED HIGHWAYS, FEB. 10, 2013: 32.567 (Excludes Class 4, Legal Trail, and Unidentified Corridor Mileage)
17	1.75		
18	0.45		TOTAL INTERSTATE 1.560
19	0.59		
20	0.18	(0.03)	TOTAL INTERSTATE 1.560
21	0.10	(1.45)	
22		(0.70)	TOTAL INTERSTATE 1.560
23	1.00		
24		(0.56)	TOTAL INTERSTATE 1.560
25		(2.01)	
26		(0.55)	TOTAL INTERSTATE 1.560
27	0.54	(1.09)	
28	0.65		TOTAL INTERSTATE 1.560
29	0.90		
30	1.29	(1.66)	TOTAL INTERSTATE 1.560
31	0.08		
32	0.35		TOTAL INTERSTATE 1.560
34	0.30		
35		(0.56)	TOTAL INTERSTATE 1.560
36		(0.85)	
37		(0.15)	TOTAL INTERSTATE 1.560
40	0.58	(1.92)	
41	0.81	(0.24)	TOTAL INTERSTATE 1.560
42	1.02		
43	2.50		TOTAL INTERSTATE 1.560
45	0.11		
46	0.29	(2.31)	TOTAL INTERSTATE 1.560
47	0.05		
<b>TOTAL</b>	<b>22.02</b>	<b>18.46</b>	

LEGAL TRAIL No.	LENGTH IN MILES
1	(0.25)
2	(0.27)
3	(0.45)
4	(1.40)
5	(1.15)
6	(3.09)
7	(1.15)
<b>TOTAL</b>	<b>7.76</b>



**VERMONT**  
GENERAL HIGHWAY MAP  
**Town of Wheelock**  
CALEDONIA COUNTY  
Transportation District #7  
Prepared by the  
Vermont Agency of Transportation  
Division of Policy, Planning and Intermodal Development  
in cooperation with  
U.S. Department of Transportation  
Federal Highway Administration



**DISCLAIMER:**  
The untraveled highways (laid-out town highways), discontinued highways, and legal trails herein are those of which the Agency of Transportation has record; others may exist.  
Highway and bridge data by the Agency of Transportation. All other data from the Vermont Center for Geographic Information. Only named streams are shown.

Vermont State Plane Coordinate System  
North American Datum of 1983  
SPCS\_Zone\_Identifier: 4400  
Geodetic Reference System 80  
4,000-meter grid, Easting - Northing