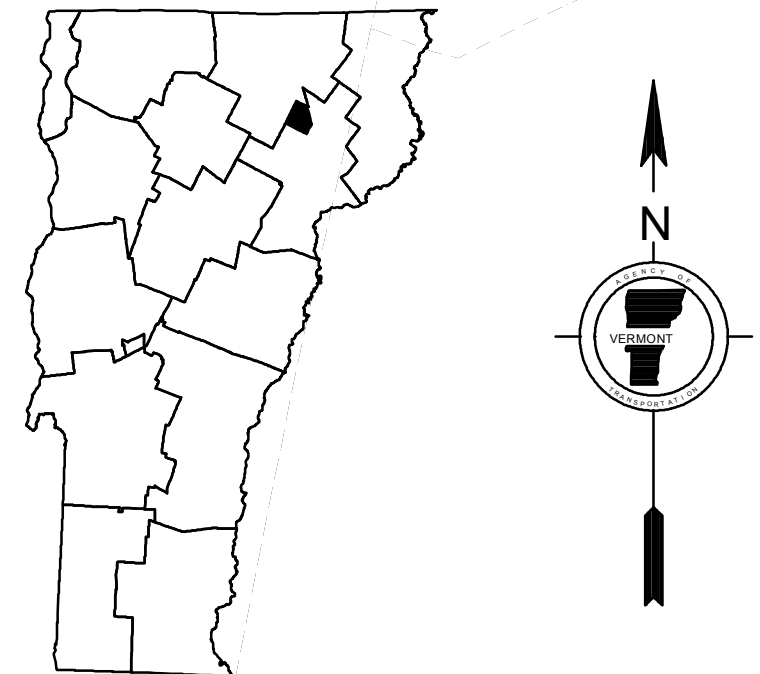
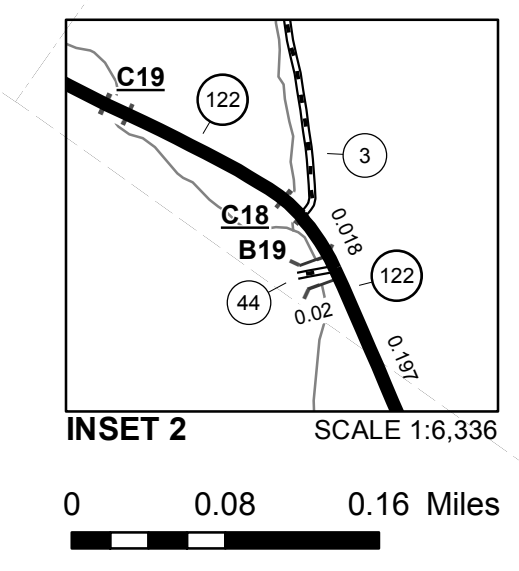
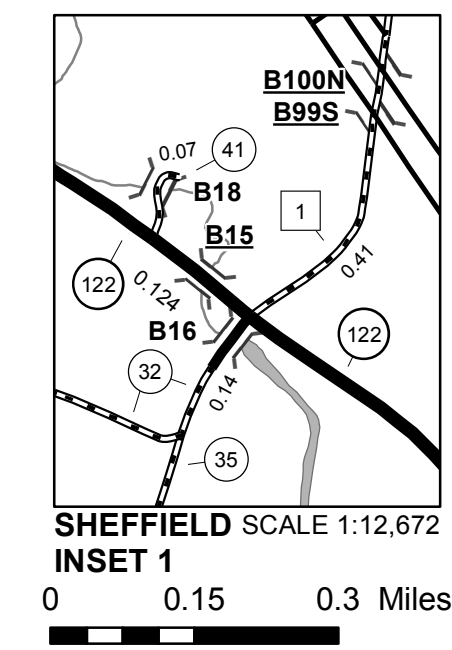


MILEAGE SUMMARY

CLASS 2	3.850	
TH-1	4.300	
TH-2		
TOTAL CLASS 2		8.150
CLASS 3		
TOTAL CLASS 3		20.28
TOTAL TOWN		28.430
STATE HIGHWAY		
VT-122	7.727	
TOTAL STATE HIGHWAY		7.727
TOTAL STATE		7.727
INTERSTATE		
I-91	8.546	
TOTAL INTERSTATE		8.546
TOTAL, TRAVELED HIGHWAYS, FEB. 10, 2014:		44.703
<small>(Excludes Class 4, Legal Trail, and Unidentified Corridor Mileage)</small>		

LEGAL TRAIL

LEGAL TRAIL No.	LENGTH IN MILES
1	(0.15)
2	(2.78)
TOTAL	2.93



VERMONT
GENERAL HIGHWAY MAP
Town of Sheffield

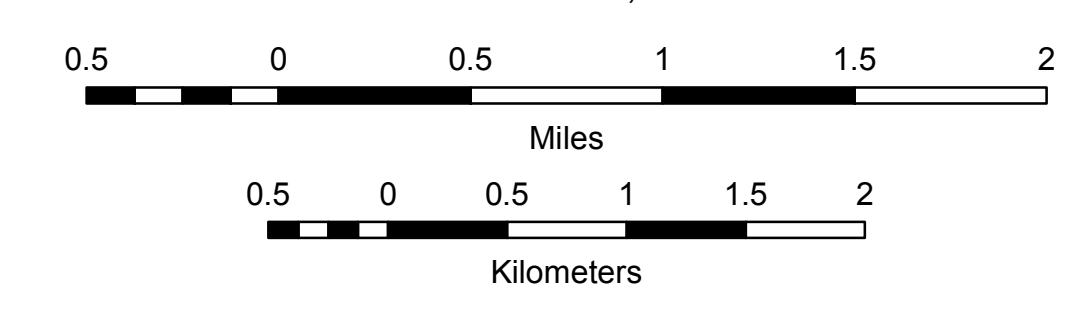
CALEDONIA COUNTY

Transportation District #7

Prepared by the
Vermont Agency of Transportation
 Division of Policy, Planning and Intermodal Development
 in cooperation with
U.S. Department of Transportation
Federal Highway Administration

Mileage as of February 10, 2014
 Map prepared October 08, 2014

SCALE 1:31,680



DISCLAIMER:
 The untraveled highways (laid-out town highways), discontinued highways, and legal trails hereon are those of which the Agency of Transportation has record; others may exist.

Highway and bridge data by the Agency of Transportation. Town short structures are drawn from the Vermont Online Bridge & Culvert Inventory Tool (VOBCIT) database. All other data from the Vermont Center for Geographic Information. Only named streams are shown.

Vermont State Plane Coordinate System
 North American Datum of 1983
 SPCS_Zone_Identifier: 4400
 Geodetic Reference System 80
 4,000-meter grid, Easting - Northing