

TOWN HWY. No.	LENGTH IN MILES CLASS 3	LENGTH IN MILES CLASS 4
3	2.43	(2.17)
6	0.15	(0.02)
7	0.15	(0.02)
8	0.44	(0.02)
9	0.32	(1.18)
10	0.32	(0.35)
11	4.89	(0.80)
13	1.80	(1.98)
14	0.30	(0.70)
15	0.95	(0.25)
16	0.46	(0.29)
17	0.30	(0.30)
18	0.35	(1.30)
19	0.25	(0.25)
20	0.15	(0.15)
21	0.35	(1.65)
22	0.50	(0.25)
23	0.22	(0.75)
24	0.22	(1.21)
25	0.84	(0.20)
26	0.84	(0.16)
27	1.40	(0.10)
28	0.55	(0.15)
29	0.20	(0.03)
30	0.20	(0.03)
31	0.63	(0.01)
32	0.25	(0.15)
33	0.25	(0.15)
34	0.28	(0.03)
35	1.10	(0.50)
36	0.07	(0.15)
37	0.02	(0.15)
38	0.10	(0.03)
39	0.14	(0.50)
40	0.14	(0.50)
41	0.07	(0.15)
42	0.02	(0.15)
43	0.10	(0.03)
44	0.14	(0.50)
45	0.14	(0.50)
46	0.14	(0.50)
47	0.14	(0.50)
48	0.14	(0.50)
TOTAL	20.28	14.77

MILEAGE SUMMARY

CLASS 2	3.850	
TH-1	4.300	
TH-2		
TOTAL CLASS 2	8.150	
CLASS 3		
TOTAL CLASS 3	20.28	
TOTAL TOWN	28.430	
STATE HIGHWAY		
VT-122	7.727	
TOTAL STATE HIGHWAY	7.727	
INTERSTATE		
I-91	8.546	
TOTAL INTERSTATE	8.546	
TOTAL, TRAVELED HIGHWAYS, FEB. 10, 2013:	44.703	

(Excludes Class 4, Legal Trail, and Unidentified Corridor Mileage)

LEGAL TRAIL

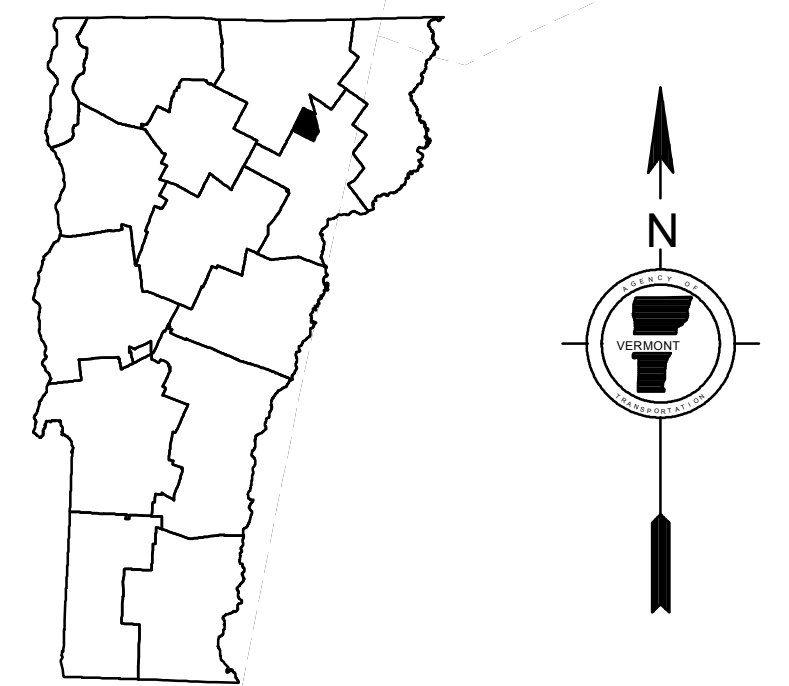
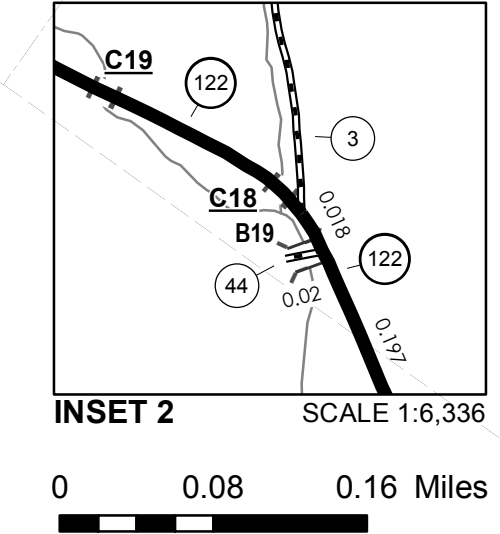
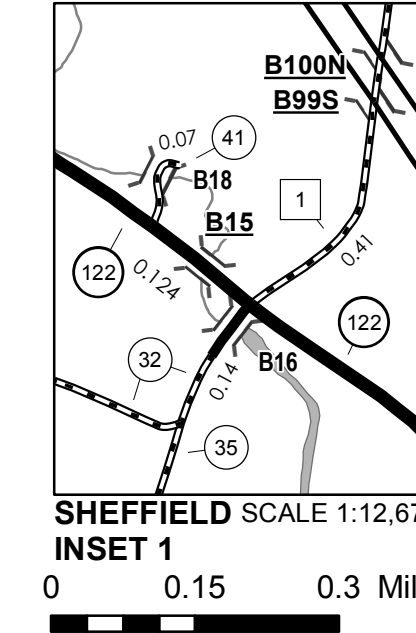
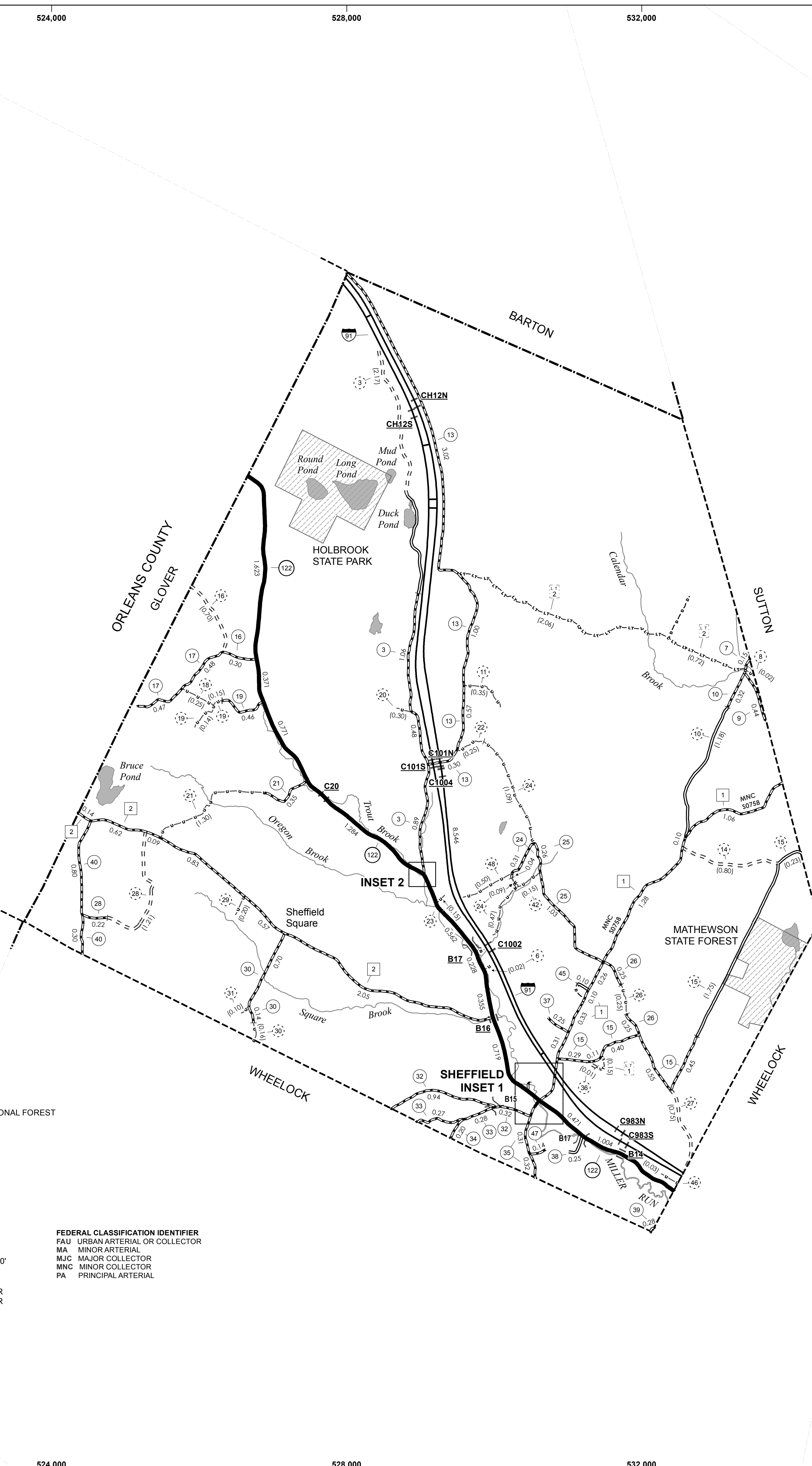
LEGAL TRAIL No.	LENGTH IN MILES LEGAL TRAIL
1	(0.15)
2	(2.78)
TOTAL	2.93

- HIGHWAYS**
- INTERSTATE
 - U.S. ROUTE
 - STATE ROUTE
 - CLASS 1
 - CLASS 2
 - CLASS 3
 - CLASS 4
 - LEGAL TRAIL
- INTERSTATE OR DIVIDED HIGHWAY
STATE - HARD SURFACE OR PAVED
TOWN - HARD SURFACE OR PAVED
GRAVEL
SOIL OR GRADED AND DRAINED EARTH
UNIMPROVED OR PRIMITIVE
IMPASSABLE OR UNTRAVELED
LEGAL TRAIL
DISCONTINUED
HIGHWAY CLASS CHANGE
RAILROAD
INACTIVE RAILROAD
NATIONAL FOREST ROAD
STATE FOREST HIGHWAY
PARK AND RIDE
- POLITICAL SUBDIVISIONS**
- STATE BOUNDARY
 - COUNTY BOUNDARY
 - TOWN BOUNDARY
 - VILLAGE BOUNDARY
 - URBAN COMPACT BOUNDARY
 - WATER BODY
 - STREAM OR BROOK
- BRIDGE OR CULVERT**
- BRIDGE OR CULVERT GREATER THAN 20'
 - BRIDGE OR CULVERT 6' - 20'
- FEDERAL CLASSIFICATION IDENTIFIER**
- FAU URBAN ARTERIAL OR COLLECTOR
 - MJC MAJOR COLLECTOR
 - MNC MINOR COLLECTOR
 - PA PRINCIPAL ARTERIAL
- PUBLIC LAND - GREEN MOUNTAIN NATIONAL FOREST**
- PUBLIC LAND - STATE/MUNICIPAL**
- B34 / C34** STATE BRIDGE OR CULVERT IDENTIFIER
B34 / C34 TOWN BRIDGE OR CULVERT IDENTIFIER

DISCLAIMER:
The untraveled highways (laid-out town highways), discontinued highways, and legal trails herein are those of which the Agency of Transportation has record; others may exist.

Highway and bridge data by the Agency of Transportation. All other data from the Vermont Center for Geographic Information. Only named streams are shown.

Vermont State Plane Coordinate System
North American Datum of 1983
SPCS_Zone_Identifier: 4400
Geodetic Reference System 80
4,000-meter grid, Easting - Northing



VERMONT
GENERAL HIGHWAY MAP
Town of Sheffield

CALEDONIA COUNTY

Transportation District #7

Prepared by the
Vermont Agency of Transportation
Division of Policy, Planning and Intermodal Development
in cooperation with
U.S. Department of Transportation
Federal Highway Administration

Mileage as of February 10, 2013
Map prepared October 03, 2013

SCALE 1:31,680

